



Dudgeon and Sheringham Shoal Offshore Wind Farm Extensions

Preliminary Environmental Information Report

Volume 3

Appendix 23.1 - Archaeological Desk Based Assessment

April 2021

Title:	
Dudgeon and Sheringham Shoal Offshore Wind Farm Extensions Preliminary Environmental Information Report Appendix 23.1 Onshore Archaeological Desk-Based (Baseline) Assessment	
Document no.: PB8164-RHD-ZZ-ON-RP-Z-0021	
Date:	Classification
29 th April 2021	Final
Prepared by:	
Royal HaskoningDHV	
Approved by:	Date:
Jo Rodriguez, Equinor	29 th April 2021

Table of Contents

23.1	Introduction	8
23.2	Methodology.....	9
23.3	Legislation, Policy and Guidance	14
23.4	Archaeological and Historical Background (Baseline Environment).....	21
23.5	Discussion.....	39
23.6	References.....	45

List of Annexes

- Annex 23.1.1 Gazetteer of Designated Heritage Assets
- Annex 23.1.2 Gazetteer of Non-designated Heritage Assets
- Annex 23.1.3 Figures
- Annex 23.1.4 Heritage Site Walkover Survey

Glossary of Acronyms

A DBA	Archaeological Desk Based Assessment
ADS	Archaeology Data Service
BDC	Broadland District Council
CIfA	Chartered Institute for Archaeologists
DCMS	Department of Culture, Media and Sport
DCO	Development Consent Order
DEP	Dudgeon Offshore Wind Farm Extension Project
DPD	Development Plan Document
EIA	Environmental Impact Assessment
ETG	Expert Topic Group
GIS	Geographical Information System
GPA	Good Practice Advice
GNLP	Greater Norwich Local Plan
HE	Historic England
HLC	Historic Landscape Characterisation
JCS	Joint Core Strategy
km	Kilometre
LiDAR	Light Detection and Ranging
MW	Megawatts
NCC	Norfolk County Council
NCC HES	Norfolk County Council Historic Environment Service
NHER	Norfolk Historic Environment Record
NNDC	North Norfolk District Council
NPPF	National Planning Policy Framework
NPS	National Policy Statement
NRHE	National Record of the Historic Environment
PEIR	Preliminary Environmental Information Report
PPG	Planning Practice Guidance
RCZAS	Rapid Coastal Zone Assessment Survey
SEP	Sheringham Shoal Extension Offshore Wind Farm Extension Project
SM	Scheduled Monument

SNC	South Norfolk Council
-----	-----------------------

Glossary of Terms

The Applicant	Equinor New Energy Limited
DCO boundary	The area subject to the application for development consent, including all permanent and temporary works for DEP and SEP. The DCO boundary will be subject to updated impact assessment and further development of mitigation proposals to inform the ES.
Dudgeon Offshore Wind Farm Extension site	The Dudgeon Offshore Wind Farm Extension offshore wind farm boundary.
The Dudgeon Offshore Wind Farm Extension Project (DEP)	The Dudgeon Offshore Wind Farm Extension site as well as all onshore and offshore infrastructure.
Evidence Plan Process (EPP)	A voluntary consultation process with specialist stakeholders to agree the approach, and information to support, the EIA and HRA for certain topics.
Landfall	The point at the coastline at which the offshore export cables are brought onshore, connecting to the onshore cables at the transition joint bay above mean high water
PEIR boundary	The area subject to survey and preliminary impact assessment to inform the PEIR, including all permanent and temporary works for DEP and SEP. The PEIR boundary will be refined down to the final DCO boundary ahead of the application for development consent.
Offshore export cables	The cables which would bring electricity from the offshore substation platform(s) to the landfall. 220 – 230kV
Offshore substation platform	A fixed structure located within the wind farm area, containing electrical equipment to aggregate the power generated by the wind turbines and increase the voltage before transmitting the power to shore
Onshore cable corridor	The area between the landfall and the onshore substation sites, within which the onshore cable circuits will be installed along with other temporary works for construction.
Onshore export cables	The cables which would bring electricity from the landfall to the onshore substation. 220 – 230kV
Onshore Substation Zone	Parcels of land within the wider onshore substation search area identified as suitable for development of the onshore substation. Two substation zones (A and B) have been identified as having the greatest potential to accommodate the onshore substation.
Study area	Area where potential impacts from the project could occur, as defined for each individual EIA topic.

Sheringham Shoal Offshore Wind Farm Extension site	Sheringham Shoal Offshore Wind Farm Extension lease area.
The Sheringham Shoal Offshore Wind Farm Extension Project (SEP)	The Sheringham Shoal Offshore Wind Farm Extension site as well as all onshore and offshore infrastructure.

23.1 ONSHORE ARCHAEOLOGICAL DESK-BASED (BASELINE) ASSESSMENT

23.1.1 Introduction

23.1.1.1 Project Overview

1. This Onshore Archaeological Desk-Based (Baseline) Assessment (ADBA) is an appendix to the Preliminary Environmental Information Report (PEIR) for the proposed Dudgeon Offshore Wind Farm Extension Project (DEP) and Sheringham Shoal Offshore Wind Farm Extension Project (SEP).
2. Equinor New Energy Limited (hereafter Equinor) is proposing to extend the existing operational Dudgeon and Sheringham Offshore Wind Farms, named the Dudgeon Offshore Wind Farm Extension Project (hereafter DEP) and Sheringham Offshore Wind Farm Extension Project (hereafter SEP). DEP and SEP will consist of a number of offshore and onshore elements including the offshore wind turbines and subsea array cables, up to two offshore substations, offshore and onshore export cables, and a new area for up to two onshore substations to accommodate the connection of DEP and SEP to the transmission grid. A full description of DEP and SEP is provided within **Chapter 5 Project Description**.

23.1.1.2 Purpose of this document

23.1.1.2.1 Aims

3. The aim of this ADBA is to outline, as far as possible from existing information, the nature, extent and significance of the archaeology and cultural heritage (historic environment) baseline resource within the proposed onshore study area and, where relevant, its immediate surroundings.

23.1.1.2.2 Objectives

4. The specific objectives of this baseline ADBA are:
 - To outline the known and potential heritage assets within the site, based on a review of existing information in order to provide an archaeological and historical baseline context within a defined study area;
 - To assess the significance of the known and potential heritage assets through a weighted consideration of their valued components and to provide a consideration of the contribution that setting has on the significance of heritage assets, where relevant; and
 - To identify the potential impacts of the proposed DEP and SEP upon heritage assets and their setting as part of a high-level assessment.
5. More specific reference to and assessment of heritage significance and impact significance is detailed within **Chapter 23 Onshore Archaeology and Cultural Heritage** of the PEIR. The ADBA focuses predominantly on establishing the archaeology and cultural heritage baseline conditions within the PEIR boundary.

23.1.1.3 Scope

6. This ADBA details the baseline environment with respect to onshore archaeology and cultural heritage where relevant to DEP and SEP. It incorporates relevant archaeological assessment data available to date, including desk-based research and an initial settings assessment (**Appendix 23.3**). Recommendations that arise from the result of this assessment are included as part of PEIR **Chapter 23 Onshore Archaeology and Cultural Heritage** and are beyond the scope of this document.

23.1.2 Methodology

23.1.2.1 Introduction

7. The following methodology has been designed in a manner consistent with good practice professional guidance outlined by the Chartered Institute for Archaeologists' (CIfA) *Standards and Guidance for historic environment desk-based assessment* (CIfA, 2017):

23.1.2.2 The Study Area

8. For the purposes of this ADBA, three principal study areas have been established, defined as follows:
- **Non-designated Heritage Assets study area:** defined by a 500m boundary around (either side of) the proposed PEIR boundary;
 - **Designated Heritage Assets study area:** defined by a 1km boundary around the PEIR boundary.
 - **Onshore Substation Settings Assessment study area:** defined by a 5km boundary surrounding the proposed onshore substation sites.
9. In discussion with NCC HES and HE at the ETG meeting held on 14th January 2020, the study areas have been considered appropriate for the size and location of the scheme, with the consideration that for non-designated heritage assets, the study area would be extended in areas that are deemed archaeologically rich or if there is an archaeologically significant asset that will need to be considered.

23.1.2.3 Sources

23.1.2.3.1 Documentary and Internet sources

10. The following documentary and internet sources were consulted in order to compile this ADBA:
- The Norfolk Historic Environment Record (NHER), including records of previous archaeological surveys and investigations (events) (data received 13th February 2020);
 - The National Record of the Historic Environment (NRHE) and the National Heritage List for England online (<http://www.historicengland.org.uk/listing/thelist/>) maintained by HE (accessed May to August 2020);
 - Regional, Local and Period Archaeological Studies and Journals;

- The Archaeology Data Service (ADS);
- Other documentary sources relevant to the archaeological and historical background of the study area.

23.1.2.3.2 *Cartographic Sources*

11. A number of historic maps have been reviewed by Air Photo Services Ltd. in order to undertake a historic map regression of the study area, the results of which are presented in **Appendix 23.2**. The results of the map regression have informed the PEIR **Chapter 23 Onshore Archaeology and Cultural Heritage**.

23.1.2.3.3 *Aerial Photographic Data*

12. Aerial photographic imagery has been assessed by Air Photo Services Ltd. (APS, 2020), the methodology and results of which are presented in **Appendix 23.2**. The results of the assessment have informed the PEIR **Chapter 23 Onshore Archaeology and Cultural Heritage**.

23.1.2.3.4 *Light Detection and Ranging (LiDAR)*

13. LiDAR data has also been assessed by Air Photo Services Ltd. (APS, 2020), and is also presented in **Appendix 23.2**. The results of the assessment will inform the PEIR **Chapter 23 Onshore Archaeology and Cultural Heritage**.

23.1.2.3.5 *Data Handling*

14. Of the sources outlined in **Section 23.1.2.3.1**, those with spatial data were incorporated into a project geographic information system (GIS) using ArcGIS 10.7.1 so that they could be spatially analysed. The data were subsequently compiled into two gazetteers, one for designated heritage assets (**Annex 23.1.1**) and another for non-designated heritage assets, which also covers where monuments and find spots have been recovered / identified during specifically planned previous archaeological events (**Annex 23.1.2**).
15. Designated heritage assets were assigned a project-specific ID number in a numerical sequence between **1** and **271**, and non-designated heritage assets between **272** and **1611**. At this baseline ADBA stage it is known that there are some duplicated records between the two datasets.
16. For the purposes of this report, the gazetteers are compiled and illustrated in British National Grid. Information from the sources summarised in **Section 23.1.2.3.1** of this document, relating to the archaeological and cultural heritage, informed the baseline establishment work, where relevant.

23.1.2.3.6 *Chronology*

17. Archaeological, cultural and historic material is generally studied within a framework of 'periods' or 'ages' that reflect the activities and cultural changes taking place over time. Dates are referred to as BC (before Christ), BP (before present) or AD (Anno domini) within the text. BP dates are used for periods of time older than circa 10,000 years ago whereas BC and AD affectively refer to calendar years.
 - Palaeolithic: 960,000 BP – 8,500 BC

- Mesolithic: 8,500 – 4,000 BC
- Neolithic: 4,000 – 2,200 BC
- Bronze Age: 2,200 – 700 BC
- Iron Age: 700 BC – AD 43
- Romano-British: AD 43 – 410
- Early medieval (Saxon): AD 410 – 1066
- Medieval: AD 1066 – 1499
- Post-medieval: AD 1500 – 1799
- 19th Century: AD 1800 – 1899
- Modern: AD 1900 – present day.

23.1.2.3.7 *Setting Assessment Methodology*

18. At this stage, the methodology for assessing potential development effects through the alteration of a heritage asset's setting addresses Step 1 of HE's guidance on the *Setting of Heritage Assets: Historic Environment Good Practice Advice in Planning Note 3 (second edition)* (HE, 2017); to identify those heritage assets whose settings might be affected by a given development. This is presented in [Appendix 23.3](#) and is of particular relevance to the onshore project substation. This approach is also in accordance with the National Planning Policy Framework (NPPF) (2019) and associated Planning Practice Guidance (PPG 2019: Historic Environment (MHCLG, 2019)).
19. The heritage settings assessment ([Appendix 23.3](#)) identifies and briefly describes the designated heritage assets, located within the 5km study area around the project onshore substation.
20. The heritage settings assessment initially focusses on the main, most highly designated heritage assets (i.e. Scheduled Monuments, Grade I and II* Listed Buildings, Conservation Areas and Registered Parks and Gardens). More detailed attention was given to those assets in the immediate vicinity of the proposed onshore substation. Particular reference is also given to those assets of significant height or those situated on particularly high ground, as this increases the chances of long-range views (visual links) from such assets towards the onshore substation and vice versa.
21. Grade II Listed Buildings were also considered as part of the heritage settings baseline assessment. Assets considered included those of particular note or concern or those located within the 'immediate' vicinity of the proposed onshore substation. These assets are not generally described in the same level of detail as other more highly designated assets.

22. The heritage settings assessment was further supplemented by data attained from site visits to various heritage assets whose settings were regarded as potentially being affected by the proposed project. Site visits were also undertaken with a view to considering/establishing the extent to which setting is considered to contribute to the significance of those heritage assets identified and under consideration.
23. The methodology described above was devised with the purpose of facilitating a sufficiently early understanding of the designated, and any key select / applicable non-designated, heritage assets. This enables any potential setting impacts of the onshore substation to be adequately assessed in the PEIR **Chapter 23 Onshore Archaeology and Cultural Heritage**.

23.1.2.3.8 *Setting Assessment and Significance*

24. The methodology for establishing the contribution that setting makes to the significance of the key identified heritage assets, and where and to what extent the proposed project infrastructure forms part of the setting of the identified assets, has been discussed in consultation with NCC HES and HE, as part of feedback from the Scoping Report (Royal HaskoningDHV, 2019) and the Evidence Plan Process ETG Meeting (14th January 2020). Further consideration of heritage viewpoints and photomontages was discussed during the ETG Meeting on 21st October 2020.
25. The setting of a heritage asset is defined in the NPPF (MHCLG, 2019, NPPF Annex 2: Glossary) as *“the surroundings in which a heritage asset is experienced. Its extent is not fixed and may change as the asset and its surroundings evolve. Elements of a setting may make a positive or negative contribution to the significance of an asset, may affect the ability to appreciate that significance or may be neutral.”*
26. The term significance, in relation to heritage policy, is identified in the NPPF (MHCLG, 2019, NPPF Annex 2: Glossary) as *“The value of a heritage asset to this and future generations because of its heritage interest. That interest may be archaeological, architectural, artistic or historic. Significance derives not only from a heritage asset’s physical presence, but also from its setting.”*
27. The assessment of the significance of heritage assets within this report has been undertaken in accordance with the criteria set out in *Conservation Principles, Policies and Guidance for the Sustainable Management of the Historic Environment* (English Heritage, 2008). The guidance provides a comprehensive framework for the sustainable management of the historic environment, wherein ‘Conservation’ is defined as the process of *‘managing change to a significant place and its setting in ways that will best sustain its heritage values, while recognising opportunities to reveal or reinforce those values for present and future generations’*. Within this document and more specifically the PEIR (**Chapter 23 Onshore Archaeology and Cultural Heritage**), significance is weighted by consideration of the potential for the asset to demonstrate the following value criteria:
 - **Evidential value.** Deriving from the potential of a place to yield evidence about past human activity (English Heritage, 2008: 28) and primarily associated with physical remains or historic fabric.

- **Historical value.** Deriving from the ways in which past people, events and aspects of life can be connected through a place to the present (English Heritage, 2008: 28). This can derive from particular aspects of past ways of life. Illustrative historical value provides a direct (often visual) link between past and present people, while associative historical value provides an association with notable families, persons, events or movements.
- **Aesthetic value.** Deriving from sensory and intellectual stimulation and including design value, i.e. “aesthetic qualities generated by the conscious design of a building, structure or landscape as a whole” (English Heritage, 2008: 30). It may include its physical form, and how it lies within its setting. It may be the result of design, or an unplanned outcome of a process of events.
- **Communal value.** Deriving from the meanings of a place for the people who relate to it, or for whom it figures in their collective experience or memory. Communal values are closely bound up with historical (particularly associative) and aesthetic values, but tend to have additional and specific aspects (English Heritage, 2008: 31).

28. The significance of a heritage asset is typically derived from a combination of some or all of these values, and the setting of a heritage asset can contribute to, or detract from, any of these four values.

23.1.2.3.9 *Heritage Walkover Survey*

29. A heritage walkover survey was undertaken to inform this baseline ADBA (see [Annex 23.1.4](#)), and was targeted on areas flagged from the desk-based baseline review and the aerial photographic and LiDAR data assessment as being particularly sensitive (i.e. surviving historic earthworks and structures).

30. The aims of the walkover survey were to:

- assess the potential for upstanding/above ground archaeological remains within identified sites (i.e. earthworks);
- identify any currently unrecorded heritage assets;
- identify the potential for unknown heritage assets (e.g. archaeology) within landfall, onshore cable corridor and onshore substation;
- assess for the potential impact from other modern developments along the route which may reduce the significance/preservation of known heritage assets; and
- undertake initial settings assessment work on identified key heritage assets.

31. The walkover survey was undertaken between 5 – 8 October 2020. A written and photographic record was compiled during walkover survey on an ‘asset by asset’, and sometimes ‘area by area’, basis.

32. Additional site visits, if required, will be undertaken following production of the PEIR (**Chapter 23 Onshore Archaeology and Cultural Heritage**), and the results will be included within the final ES.

23.1.2.3.10 *Assumptions and Limitations*

33. Data used to compile this report primarily consists of secondary, pre-existing information derived from a variety of sources. The assumption is made that the secondary data, as well as that derived from other secondary sources, is reasonably accurate.
34. The records held by the sources used in this assessment are not a record of all surviving heritage assets, rather a record of the discovery of a range of archaeological and historical components of the historic environment for the study area. The information held within these sources is not complete and does not preclude the subsequent discovery of further elements of the historic environment that are, at present, unknown.

23.1.2.3.11 *Copyright*

35. This report may contain material that is non-Royal HaskoningDHV copyright (e.g. Ordnance Survey, British Geological Survey, Crown Copyright), or the intellectual property of third parties, which is for non-public reproduction. Users remain bound by the conditions of the Copyright, Designs and Patents Act 1988 with regard to multiple copying and electronic dissemination of the report within the public realm.

23.1.3 **Legislation, Policy and Guidance**

23.1.3.1 **Legislation**

23.1.3.1.1 *Ancient Monuments and Archaeological Areas Act (1979) (as amended)*

36. Under the terms of the Act, an archaeological site or historic building of national importance can be designated as a Scheduled Monument and is registered with the Department of Culture, Media and Sport (DCMS). Any development that might physically affect a Scheduled Monument is subject to the granting of Scheduled Monument Consent. HE advises the government on individual cases for consent and offers advice on the management of Scheduled Monuments.
37. There are seven Scheduled Monuments within the study area (see **Section 23.1.4.1.2**).

23.1.3.1.2 *Planning (Listed Building and Conservation Areas) Act (1990)*

38. Statutory protection for Listed Buildings and Conservation Areas, and their settings, is provided under the Planning (Listed Buildings and Conservation Areas) Act. A Listed Building is that which is seen to be of special architectural or historic interest, and a Conservation Area comprises an area of special architectural or historic interest, the character or appearance of which is desirable to preserve or enhance.

39. A Listed Building may not be demolished, altered or extended in any manner which would affect its character without Listed Building Consent being granted by either HE (who are responsible for Grade I and II* Listed Buildings, and proposals relating to demolition of Grade II Listed Buildings) or the relevant Local Planning Authority's Conservation Officer, or equivalent (who is / are responsible for Grade II Listed Buildings). There are three grades of listing (in descending order):
- Grade I: buildings of exceptional interest;
 - Grade II*: particularly important buildings of more than special interest; and
 - Grade II: buildings of special interest, warranting every effort to preserve them.
40. There are 248 Listed Buildings and 11 Conservation Areas within the study area (see [Section 23.1.4.1.4](#) and [23.1.4.1.5](#)).

23.1.3.1.3 *Historic England Register of Parks and Gardens*

41. The Historic Buildings and Ancient Monuments Act (1953) makes provision for the compilation of a register of gardens and other land which is considered to be of special historic interest. The Act covers the designation of Registered Parks and Gardens and Registered Battlefields.
42. The Register of Parks and Gardens is held by Historic England which grades registered parks and gardens as Grade I, II* or II, along the same lines as listed buildings. The NPPF defines them as a designated heritage asset and as such their conservation is an objective of sustainable development and given great weight by planning authorities.
43. There are five Registered Parks and Gardens within the study area (see [Section 23.1.4.1.3](#)).

23.1.3.1.4 *Hedgerow Regulations 1997, as amended by The Hedgerows (England) (Amendment) Regulations 2002*

44. These regulations define which hedgerows within England are identified as important and protected against removal and various other works. Heritage-specific criteria for precluding removal of a hedgerow includes if the hedge forms a historic parish or township boundary; it incorporates an archaeological feature which is a Scheduled Monument; or is part of a field system forming part of a key landscape characteristic, such as a Registered Park and Garden.
45. In addition, there are also ecological criteria for classification of a hedgerow as "Important"; these are addressed in the PEIR [Chapter 22 Onshore Ecology](#).
46. Important hedgerows are identified and presented in [Appendix 23.2](#) and assessed in the PEIR [Chapter 23 Onshore Archaeology and Cultural Heritage](#).

23.1.3.1.5 National Planning Policy Framework

47. The NPPF was published in March 2012, replacing Planning Policy Statement 5, and was subsequently updated in 2018 and again in 2019. Provision for the historic environment is principally given in Section 16: Conserving and enhancing the historic environment, which directs Local Planning Authorities to set out “*a positive strategy for the conservation and enjoyment of the historic environment, including heritage assets most at risk through neglect, decay or other threats*” (MHCLG, 2019a; 54).
48. The aim of NPPF Section 16 is to ensure that Regional Planning Bodies and Local Planning Authorities, developers and owners of heritage assets adopt a consistent and holistic approach to their conservation and to reduce complexity in planning policy relating to proposals that affect them.
49. To summarise, government guidance provides a framework which:
 - recognises that heritage assets are an irreplaceable resource;
 - requires applicants to provide proportionate information on the significance of heritage assets affected by the proposals and an impact assessment of the proposed development on that significance;
 - takes into account the desirability of sustaining and enhancing the significance of heritage assets and their setting;
 - places weight on the conservation of designated heritage assets (which include World Heritage Sites, Scheduled Monuments, Listed Buildings, Protected Wreck Sites, Registered Parks and Gardens, Registered Battlefields or Conservation Areas); and
 - requires developers to record and advance understanding of the significance of any heritage assets to be lost (wholly or in part) in a manner proportionate to their importance and impact, and to make this evidence (and any archive generated) publicly accessible.
50. Local planning authorities are urged to request applicants to describe the significance of any heritage assets affected by a proposed development, including any contribution to the assets’ significance made by their setting. The level of detail required in the assessment should be proportionate to the assets’ importance and no more than is sufficient to understand the potential impact of the proposal on their significance.
51. Further information and guidance on how national planning policy is to be interpreted and applied locally is provided in the Planning Practice Guide (PPG) under the section Historic Environment (MHCLG, 2019b).

23.1.3.1.6 *National Policy Statements*

52. This baseline ADBA was carried out in support of the PEIR which has been undertaken in a manner consistent with the National Policy Statement (NPS) for energy infrastructure, including the Overarching NPS for Energy (EN-1) (Department of Energy and Climate Change, 2011a) and the NPS for Renewable Energy Infrastructure (EN-3) (Department of Energy and Climate Change, 2011b).
53. EN-1 sets out national policy for energy infrastructure, and the importance of archaeological assessment in the development process.
54. EN-3, considered in conjunction with the overarching NPS (EN-1), provides the primary basis for decisions by the Planning Inspectorate on renewable energy infrastructure development applications. EN-3 sets out the importance of the historic environment and the ways in which it can be impacted by development and outlines guidance for application assessments, Planning Inspectorate decision-making and mitigation measures.

23.1.3.1.7 *Historic Environment Good Practice Advice*

55. In 2015 and 2017, HE published new Historic Environment Good Practice Advice (GPA), which provides supporting information on heritage industry good practice, particularly looking at the principles of how national planning policy and guidance can be more effectively put into practice. The GPAs follow the main themes of the planning system and other key issues with respect to good decision-making affecting heritage assets. These include:
 - The Historic Environment in Local Plans: Historic Environment Good Practice Advice in Planning Note 1 (HE, 2015a);
 - Managing Significance in Decision-Taking in the Historic Environment: Historic Environment Good Practice Advice in Planning Note 2 (HE, 2015b); and
 - The Setting of Heritage Assets: Historic Environment Good Practice Advice in Planning Note 3 (HE, 2017).

23.1.3.1.8 *Regional Policies*

56. The study area is located within the Regional Planning Guidance area for East Anglia.

23.1.3.2 *Regional Planning Guidance Note 6: Regional Planning Guidance for East Anglia to 2016 (Department of the Environment, Transport and the Regions, 2000)*

57. The policies set out within the East Anglia Regional Planning Guidance and which are relevant to DEP and SEP with respect to archaeology and cultural heritage are presented below.

Policy 37: General management principles for conserving and enhancing the natural, built and historic environment.

58. To conserve and enhance the important aspects of East Anglia's natural, built and historic environment, development plans should reflect the following principles:

- the natural, built and historic environment should be conserved and enhanced by positive management and by protecting it from development likely to cause harm;
- all important aspects of the countryside, including individual features, special sites and the wider landscape should be protected for their own sake;
- regional and local distinctiveness and variety, based on a thorough assessment of local character and scrutinised in depth through the development plan system, should be conserved and enhanced whenever possible;
- planning for development should provide effective protection of the environment by integrating a site-based approach with a more broadly-based concern for and awareness of biodiversity and other environmental issues, including light and noise pollution;
- damaged and lost environmental features should be restored whenever possible; and
- a common approach should be taken to landscape and character issues which cross local planning authority boundaries.

Policy 38: Protection of designated areas

59. Development plans should give priority to protecting and enhancing areas designated at international or national level for their intrinsic importance in terms of nature conservation or landscape quality. They should also ensure that policies and proposals for areas covered by these designations are integrated with other strategies.

Policy 40: Conservation of East Anglia's built and historic environment

60. Development Plans should contain policies to protect the built and historic heritage and manage change in a way that respects local character and distinctiveness, by conserving and maintaining historic and archaeological resources, and by ensuring that new development respects and enhances local character

23.1.3.2.1 Local Policies

61. The study area transects four local authority districts, comprising North Norfolk, Broadland, South Norfolk, and Breckland.

23.1.3.2.2 North Norfolk: Local Development Framework – Core Strategy (North Norfolk District Council 2008, Updated 2012)

62. North Norfolk Council is in the process of developing a new Local Plan which will guide development decisions in North Norfolk until 2036, and is currently in the consultation stage. Until it has been officially accepted, the North Norfolk Core Strategy (2008, updated 2012) is considered to contain the deciding planning policies for the borough, alongside the NPPF (2019).

63. This document sets out the key elements of the planning framework for North Norfolk, covering the period to 2021. Policies therein considered to be relevant to DEP and SEP with respect to archaeology and cultural heritage are as follows:

Policy EN 8: Protecting and Enhancing the Historic Environment.

64. Development proposals, including alterations and extensions, should preserve or enhance the character and appearance of designated assets, other important historic buildings, structures, monuments and landscapes, and their settings through high quality, sensitive design. Development that would have an adverse impact on their special historic or architectural interest will not be permitted.

23.1.3.2.3 Greater Norwich Development Partnership – Joint Core Strategy (JCS) for Broadland, Norwich and South Norfolk (adopted March 2011, amendments adopted January 2014)

65. The Greater Norwich JCS sets out the overarching strategy to growth across the Broadland District Council, Norwich City Council and South Norfolk County Council area to 2026. It therefore forms part of the Broadland local plan. The policies set out within the Greater Norwich JCS and relevant to DEP and SEP with respect to archaeology and cultural heritage are outlined below.
66. Broadland District Council, Norwich City Council and South Norfolk Council are currently working together with Norfolk County Council to prepare the Greater Norwich Local Plan (GNLP), which will set out the development across the three Councils until 2038.

Policy 1: Addressing climate change and protecting environmental assets

67. The built environment, heritage assets, and the wider historic environment will be conserved and enhanced through the protection of buildings and structures which contribute to their surroundings, the protection of their settings, the encouragement of high-quality maintenance and repair and the enhancement of public spaces.
68. In addition to the policy above, two planning objectives which form part of the monitoring framework for the Broadland part of the Norwich Policy Area are also considered relevant:
- Spatial Planning Objective 8: To positively protect and enhance the individual character and culture of the area; and
 - Spatial Planning Objective 9: To protect, manage and enhance the natural, built and historic environment, including key landscapes, natural resources and areas of natural habitat or nature conservation value.

23.1.3.2.4 The Broadland Development Management Development Plan Document

69. The Development Management Development Plan Document (DPD) aims to further the objectives set out in the NPPF and the Joint Core Strategy (Broadland, Norwich and South Norfolk). The following policies are considered relevant to DEP and SEP with respect to archaeology and cultural heritage:

Policy EN2 – Landscape

70. In order to protect the character of the area, development proposals should have regard to the Landscape Character Assessment SPD and, in particular, consider any impact upon as well as seek to protect and enhance where appropriate:
- Gaps between settlements;
 - Visually sensitive skylines, hillsides and valley sides and important views including the setting of the Broads Area;
 - Nocturnal character;
 - Conservation Areas;
 - Scheduled Ancient Monuments;
 - Historic Parks and Gardens; and
 - Green spaces including natural and semi-natural features as well as geological / geomorphological features which make a significant contribution towards defining the character of an area.

23.1.3.2.5 Breckland District Council Local Plan (Adopted 2019)

71. The Breckland District Council Local Plan, adopted in 2019, forms the development plan for the district, setting out a spatial vision and strategy with clear economic, social and environmental objectives. Policies considered relevant to DEP and SEP with respect to archaeology and cultural heritage are outlined below.

Policy ENV 07 – Designated Heritage Assets

72. The significance of designated heritage assets (including their settings), such as listed buildings, scheduled monuments, registered parks and gardens and conservation areas, will be conserved, or wherever possible enhanced. Great weight shall be given to their conservation. Proposals that may affect the significance of a designated heritage asset will be required to provide proportionate evidence to the assets importance, sufficient to identify its significance, including any contribution that its setting makes to enable any impact to be fully assessed, in accordance with national policy.
73. Development that will affect any designated heritage asset will be subject to comprehensive assessment and should conserve or, wherever possible, enhance the architectural and historic character, appearance and setting of the asset. Where a proposed development will affect the character or setting of a Listed Building, particular regard will need to be given to the protection, conservation and potential enhancement of any features of historic or architectural interest; including within the curtilage of a listed building that predates 1st July 1948.

74. The conversion of listed buildings for economic or residential purposes in locations that would otherwise be unacceptable will be considered where this would ensure the retention and ongoing conservation of the building. Proposals will be considered having regard to national policy and relevant guidance.

Policy ENV 08 - Non-Designated Heritage Assets

75. Development should be expected to conserve, or wherever possible enhance the historic character, appearance and setting of non-designated historic assets. Proposals that could affect previously unrecognised heritage assets will be expected, through agreement with the Council, to undergo an appropriate assessment, proportionate to the significance of the asset. The assessment must provide sufficient information for any impact to be fully assessed. In weighing applications that are likely to directly or indirectly affect non-designated heritage assets, a balanced judgement will be undertaken, having regard to the scale of any harm or loss and the significance of the heritage asset.
76. The conversion of non-designated buildings identified in the Norfolk Historic Environment Record, or through Neighbourhood Plans, of particular architectural or historic merit for economic or residential purposes in locations that would otherwise be unacceptable will be considered where this would ensure the retention of the building. Proposals will be considered having regard to relevant national policy and relevant guidance.
77. In the case of traditional dwellings which positively contribute to the character of Breckland, applications for replacement will be expected to be accompanied by a Design and Access Statement which includes a structural survey that demonstrates that the demolition is necessary and that there is no alternative and viable solution of renovation to provide an acceptable standard of accommodation.
78. Development proposals should identify assets of archaeological significance. An archaeological evaluation will be required for development sites that are known or thought to have the potential to include non-designated heritage assets with archaeological interest. Where appropriate, archaeological remains should be left in situ following further design/engineering work. If the benefits of a particular development are considered to outweigh the importance of retaining archaeological remains in situ, satisfactory excavation and recording of remains will be required before development is begun.

23.1.4 Archaeological and Historical Background (Baseline Environment)

23.1.4.1 Introduction

79. This section provides an account of the designated and non-designated heritage assets within the study area. Starting with the designated heritage assets by designation type and then continuing with non-designated heritage assets in chronological order.

23.1.4.1.1 *Designated Heritage Assets*

80. There are 271 designated heritage assets within the 1km study area (see [Annex 23.1.1](#) and [Annex 23.1.3: Figure 23.1.1, Maps 1–32](#)), comprising seven Scheduled Monuments (SMs) (**1-7**), five Registered Parks and Gardens (**8-12**), 248 Listed Buildings (**13-260**) and 11 Conservation Areas (**261-271**). This section provides a short summary of these designated heritage assets. As the project intends to avoid all designated heritage assets, no direct physical impacts are anticipated to occur. These assets will therefore predominantly form part of the settings assessment ([Appendix 23.1.3](#)), in which they will be considered in greater detail so that any non-physical impacts resulting from DEP and SEP can be more fully understood.

23.1.4.1.2 *Scheduled Monuments*

81. There are seven Scheduled Monuments in the 1km study area, of which none are within the PEIR boundary.
82. Howe's Hill (**1**) is an oval barrow with a superimposed later bowl barrow located 500m WSW of Wood Farm within the Upper Sheringham area and is dated to the Early to Middle Neolithic period. Oval barrows can vary in form, being generally earthen mounds flanked by quarry ditches that are either 'banana-shaped', 'U-shaped' or unbroken ditches encircling the mound. The oval barrow incorporated at Howe's Hill is one of two examples of this rare class of monument identified in this area of Norfolk, the other being within the study area approximately 2.5km west in Bodham Wood.
83. In the Weybourne area is a bowl barrow located in Hundred Acre Wood, 330m west of Cherry Trees Farm (**2**). Bowl barrows are a type of funerary monument, being the most numerous form of round barrows, dating from the Late Neolithic period to the Late Bronze Age. The bowl barrow in Hundred Acre Wood survives well as a whole, and although there is some evidence of disturbance to the mound, it is relatively limited.
84. Weybourne Priory (**6**), also named the Priory of the Blessed Virgin and All Saints, is situated within the centre of Weybourne Village, with the standing remains of the priory being Grade I Listed (**20**) ([Plate 23.1-1](#)). The monument includes the remains of the Augustinian priory church dating from the early 13th-15th centuries and incorporates parts of an earlier church dated to the 11th century. The area of the monastic precinct includes the remains of the conventual buildings to the north of the church and associated buildings and water features lying to the north and east of these. The present parish church, the 13th-14th century Church of All Saints (LB II*, **28**) is attached to the ruins of the former Augustinian Priory and is included in the scheduling.

Plate 23.1-1 Weybourne Priory (10)



85. Adjacent to the Landfall location is the medieval moated site 380m SSE of Rosedale Farm (7), to the south-east of Weybourne. The monument comprises the remains of two moated enclosures and associated features on a platform on the hill slope overlooking Weybourne, to the north. The larger of the two moats is a visible earthwork, whereas the remains of the smaller second moat lies to the northeast, with channels interconnecting the two. Both moats are now infilled.
86. Further to the south, at the southern end of the study area lies another two round barrows near Norwich Lodge at Kettering Hall (4), approximately 65m north of the onshore cable corridor. Both monuments date to the Bronze Age.

87. At the south-eastern end of the study area, approximately 900m from the proposed onshore substation sites at Caistor St Edmund, is Venta Icenorum (**5**), a Roman town and associated prehistoric and medieval remains. The remains survive as earthworks and buried archaeological deposits over an area of around 100ha, alongside an Anglo-Saxon cemetery. Venta Icenorum was a civitas capital, being a principal centre of the region within Roman Britain, having been first laid out in c. 70AD on the site of an Iron Age and Romano-British settlement of the Iceni tribe. Aerial photography undertaken by the RAF in 1928 revealed the parched layout of streets and buildings within the enclosure, with subsequent excavations undertaken in 1929-1935. The buried remains of a triple-ditch defensive system, thought to be earlier than the third century town, enclosed a larger, broadly kite-shaped area which may represent a defended Late Iron Age tribal centre, similar to Colchester. Occupation at the site continued into the fourth century, however a number of buildings appeared to have burnt down towards the end of the fourth/beginning of the fifth century, which may represent the end of the occupation of the town. The settlement did continue in some form with the Anglo-Saxon cremation and inhumation cemetery in the extra-mural zone to the east. Further evidence of the Anglo-Saxon period at the site is present in the form of possible sunken-floored buildings of the early medieval period overlying the Roman archaeological deposits.

23.1.4.1.3 *Registered Parks and Gardens*

88. There are five Registered Parks and Gardens within the 1km study area.
89. The 19th century Grade II* Registered Park and Garden of Sheringham Hall (**10**) is located in the eastern extent of the Landfall location, and comprises c.130ha. It is enclosed by woodland belts and plantations, and contains numerous Listed Buildings, including the Grade II* Listed Sheringham Hall (**54**). The park itself contains open grassland of c.35ha. The owner of Sheringham Hall during the late 18th century, Cook Flower, began the creation of the landscape prior to the Estate being purchased by Abbot Upcher in 1811, who commissioned Humphry Repton and his architect son, John Adey Repton, to design a new house. The building of the house, known as Sheringham Bower, and the layout of the park and garden were largely complete by 1817.
90. A further three Registered Parks and Gardens are predominantly located within the northern half of the 1km study area. These comprise:
- Heydon Hall (**8**), an early 18th century landscape park and woodland with late 19th century formal gardens and lawns designated as Grade II*;
 - Mannington Hall (**11**), a moated manor house and gardens of 15th century origin with many 19th century features, set within gardens laid out during the 20th century, designated as Grade II; and
 - Barningham Hall (**12**), an early 19th century park, garden and walled garden surrounding an early 17th century hall, designated as Grade II.

91. Located at the southern end of the 1km study area is Intwood Hall (**9**), a manor house with walled gardens of 16th century origins set in a diminutive mid-18th century park, designated as Grade II*.
92. The majority of the Registered Parks and Gardens have associated Listed Buildings, which are outlined separately below, and in **Annex 23.1.1** – representing the Designated Assets Gazetteer.

23.1.4.1.4 *Listed Buildings*

93. The 248 Listed Buildings in the 1km study area can be sub-divided as follows:
 - Grade I Listed Buildings: comprising nine designated heritage assets (**13-21**);
 - Grade II* Listed Buildings: comprising 33 designated heritage assets (**22-54**); and
 - Grade II Listed Buildings: comprising 206 designated heritage assets (**55-260**).
94. Of the 248 Listed Buildings within the 1km study area, none are located within the PEIR boundary.
95. Although the Listed Buildings show a scattered distribution across the full extent of the 1km study area, there are some areas in which a notable concentration of such heritage assets occurs. Such concentrations are commonly observed in association with historical towns, and / or settlements adjacent to the proposed onshore development area.
96. Notable assets within Weybourne provide such an example, although most of the Listed buildings are associated with Weybourne Priory, as previously discussed in **Section 23.1.4.1.2**, such as the ruins of the Augustinian Priory (**14**). Key historical features at Upper Sheringham, within the east of the Landfall location, relate to the Grade II* Listed Sheringham Hall (**54**) which dates to the 19th century. Other towns along the proposed onshore cable corridor which contain notable concentrations of Listed Buildings include Baconsthorpe, Cawston, Swannington, Attlebridge, Ketteringham and Hethersett, and Swardeston and Dunston to the west and east, respectively, of the onshore substation sites.
97. A number of these concentrations of Listed Buildings also commonly reside in areas designated as Conservation Areas (see **Section 23.1.4.1.5** below), such as Cawston, Mulbarton and Wrampingham, for example.
98. There are several Listed buildings that are sited in a seemingly more sporadic way; these tend to be agricultural or religious buildings in origin. Examples include Mere Farmhouse (Grade II, **119**) and Church of All Saints (Grade II*, **36**) to north, and North Farmhouse (Grade II, **183**), Glebe Farmhouse (Grade II, **159**) and Church of St Remigius (Grade II*, **26**) to the south.
99. Examples of other types of structures which are listed include milestones (e.g. Milestone No 7 at TG 1385 0352: Grade II, **178**), public houses (e.g. Kings Head Public House in Hethersett: Grade II, **142**), War Memorials (East Carleton War Memorial: Grade II, **255**), and numerous garden walls and gates associated with Listed Buildings.

100. Within the wider 5km study area around the onshore substation site options, notable concentrations of listed buildings are located in Cringleford and Eaton to the north-west, Caistor St Edmund to the north-east, and Shotesham St Mary and Shotesham All Saints to the south-east.

23.1.4.1.5 Conservation Areas

101. The following ten Conservation Areas, running from the Landfall location to the onshore substation site options, to varying degrees intersect the 1km study area:

- Weybourne (**268**);
- Upper Sheringham (**267**);
- Baconsthorpe (**266**);
- Matlaske (**269**);
- Mannington and Wolterton (**270**);
- Blickling (**263**);
- Heydon and Salle (**271**);
- Cawston (**261**);
- Wramplingham (**265**); and
- Mulbarton (**264**).

102. Weybourne (**268**) contains the historic core of the village and is adjacent to the Landfall location, whereas the larger Conservation Area of Upper Sheringham (**267**) lies to the eastern section of the Landfall location.

103. Blickling (**263**), Mannington and Wolterton (**270**), and Heydon and Salle (**271**) are unusual in some respects being as they are large 'rural' Conservation Areas, as opposed to the general trend of 'heritage' Conservation Areas commonly representing the historic cores of settlements, towns and villages. Blickling (**263**) and Mannington and Wolterton (**270**) directly adjoin each other, with Heydon and Salle (**271**) to the west (approximately 1.5km). Mannington and Wolterton (**270**) is adjacent to the onshore cable corridor, whereas Heydon and Salle (**271**) is located adjacent to the onshore cable corridor. No other Conservation Areas intersect with the PEIR boundary.

104. Some of the Conservation Areas are discussed in a greater level of detail as part of the Settings Assessment ([Annex 23.3](#)).

23.1.4.1.6 Non-designated Heritage Assets

105. There are 1,350 non-designated heritage assets within the 500m study area (see [Annex 23.1.2](#) and [Annex 23.1.3: Figure 23.1.2 – Maps: 1 – 32](#)), some of which do represent duplicates of the designated heritage assets at this baseline ADBA stage. These assets have been assessed alongside various source material outlined in [Section 23.1.2.3.1](#) and referenced in [Section 23.1.6](#) in order to inform an archaeological and historical baseline account of the study area.

106. Due to the extensive linear footprint of DEP and SEP, which extend across the North Norfolk, Broadland, and South Norfolk districts of Norfolk, the following baseline account provides a broad narrative of archaeological and historical information with a focus on the various principal towns and / or settlements adjacent to the PEIR boundary, where relevant, particularly from the medieval period onwards; in which the majority of towns are historically recorded to have originated.
107. This approach diverts away from a historical account of this (arbitrarily / development focused and defined) 'region / area' of Norfolk as a whole, which is beyond the scope of this project, to encapsulating key areas of historical and archaeological interest along the proposed onshore development area, thus providing a context for known heritage assets, as well as the potential for as yet undiscovered assets to be present within the 500m study area. The baseline account retains the chronological framework typical of archaeological and historical baseline accounts. Due to the broadly variable and limited nature of known finds and monuments / sites, which predate the medieval period within the study area, the baseline review for these periods is dictated by the availability of assets / information which may, at times, divert discussion away from the focal points outlined above to other areas of archaeological interest along and in the immediate vicinity of the route.
108. The following review includes a discussion of various non-designated heritage assets within the 500m study area, including those within and beyond the PEIR boundary. Where an asset is discussed and lies within the PEIR boundary, this is stated within the text. Not all assets are discussed within the text, but all are tabulated within the non-designated heritage asset gazetteer ([Annex 23.1.2](#)).

Prehistoric

109. The prehistory of the 500m study area is directly linked to a series of glacial and interglacial phases and associated marine transgressions and regressions, which have resulted in changes to the environment across the region.
110. The earliest evidence of hominin (early human) activity in Norfolk is recorded to the east of the proposed onshore development area along the coast at Happisburgh, comprising a footprint surface found in Early Pleistocene estuarine muds. The estuarine sediments at Happisburgh form part of the Hill House Formation, which has been dated between 1 and 0.78 million years ago (My), with the footprints indicative of estimated body dimensions that fall within the range of evidence from 'Homo antecessor' fossils (Ashton et al., 2014: 11). These footprints preserve indirect anatomical evidence of these first hominins in northern Europe.

111. Archaeological evidence for the Palaeolithic period across Norfolk almost entirely comprises lithic artefacts and manufacturing waste. Following the first recognised Palaeolithic objects in France in the 1860s, numerous finds were recovered in Norfolk over the following decades, with over 280 individual sites across the county. The most common finds of the period are typically handaxes, flint tools, cores and unmodified flakes. Whilst some of the objects on the archaeological record have been found as stray surface finds, the majority have been recovered as a result of aggregate extraction and other such activities that disturb subsurface deposits (Norfolk Historic Environment Service, 2020). Of those that have been recovered, only a small number of sites have produced material that was in relatively undisturbed contexts, with assemblages that had accumulated as a result of natural glacial and fluvial processes.
112. The archaeological record for the Palaeolithic period within the study area is limited to the proposed onshore cable route, with assets consisting of flint implements, scrapers and handaxes (e.g. **272-275**). There are few isolated findspots, with the majority of lithic artefacts being discovered as part of a multi-period scatter (e.g. **276-279**).
113. Like the Palaeolithic period, the Mesolithic (8,500-4000 BC) is characterised by ephemeral traces of activity; sites are principally recognised from concentrations of lithics, as the temporary settlements used by these communities left little other trace in the landscape. It is very rare to find in situ evidence for Mesolithic settlement sites. In many areas, evidence for Mesolithic activity has been highly dependent upon concentrations of archaeological fieldwork within particular parts of the landscape, and the visibility of material may have been impacted upon by coastal and sea-level changes.
114. Following the retreat of the Devensian ice sheet, the Mesolithic period in Britain saw a marked improvement in climate following the onset of the warmer Holocene interglacial (MIS 1). The environment of southern Britain changed considerably during the early stages of the Holocene as temperatures rose, with the land being colonised by new plant, animal and insect species. The archaeological record indicates that coasts, estuaries and wetlands were regarded as key landscape elements during this period, with the landscapes that had previously been largely open now became increasingly wooded with the introduction of mixed deciduous woodland. With this new landscape, evidence indicates the presence of constructed settlements albeit of a non-permanent nature and hunter-gatherer lifestyle for Mesolithic groups (Dennis, 2006c).
115. The archaeological record for Mesolithic activity primarily consists of lithic artefacts, although evidence for a wide range of material implements is present, such as scrapers, serrated blades, piercing and drilling tools. Evidence for pits, hearths and traces of ephemeral structures are occasionally encountered across the country as a whole, such sites are rare in Norfolk, with evidence indicating the utilisation of natural features during this period (Dennis, 2006c).

116. The majority of heritage assets from the Mesolithic period are findspots of lithic artefacts, either discovered in isolation (e.g. **362-365**), or as residual material in later features as part of a multi-period find scatter (e.g. **373-378**). Within the study area, large Mesolithic flint assemblages have been discovered, for example, at Great Melton (to the west of Wramplingham), where fielding walking and archaeological excavation between 1978 and 1987 recovered over 30,000 flints (**357**). Several medieval and post-medieval objects were recovered, including pottery sherds, brick, tile and glass. Another example is the Kelling Heath Mesolithic flint working site, on the western edge of the Landfall location, excavated between 1924 and 1926 where a large numbers of Mesolithic worked flints (**336**) were revealed. Some of these flints are now thought to date to the Upper Palaeolithic, with other artefacts dating to the Neolithic period.
117. The Neolithic (c. 4,000 – 2,200BC) was a period of increasingly permanent human occupation, although seasonal mobility and the exploitation of wild resources continued throughout the period. Mortuary monuments, along with the introduction of pottery, domesticates and arable farming practices mark the beginning of the Neolithic period, and the construction of large ceremonial monuments arguably marks a clear change in ideology from the preceding Mesolithic period. This may be represented by the Neolithic long barrows, which could have served as territorial markers, as well as a means to inter the dead. Aerial photography has led to the discovery of further possible long barrows or elongated mortuary enclosures that exist only as cropmarks and buried features, with the structures being destroyed by modern agricultural practices such as ploughing (Aldridge, 2005).
118. The NHER indicates the possible or probable presence of at least five Neolithic barrows in the study area, although they are all regarded as possible long barrows, and have not been confirmed via excavation and most are discovered as cropmarks via aerial photography (e.g. **381**, **459**, **474** and **483**). One example is of a probable Neolithic mortuary enclosure at the centre of the Landfall location, near Breck Farm, visible as cropmarks from aerial photography taken in 1986 (**474**). In addition to this the Neolithic Scheduled Oval Barrows at Howe’s Hill (**1**), at the eastern extent of the Landfall location.
119. The remaining records for Neolithic activity within the 500m study area predominantly comprise findspots relating to lithic artefacts, scattered variously across the study area with no significant areas of concentration apparent (e.g. **467**, **480**, **496** and **494**).
120. The Bronze Age period is characterised by significant changes in material culture, and in domestic and ceremonial architecture. The introduction of bronze metalworking is traditionally associated with the appearance of Beaker culture. Mortuary ceremonies also change emphasis in this period, with a shift from the large communal complexes and inhumations of the Neolithic, to individual cremations and round barrow cemeteries. Across Britain, the Bronze Age is also associated with increased agricultural activity and enclosures, associated with improved cultivation techniques, particularly in the Middle and Late periods. This also includes evidence for clearance cairns, particularly in upland locations, which are traditionally associated with Bronze Age improvement of land for grazing or cultivation.

121. The transition between the Later Neolithic and the Early Bronze Age was a gradual one. Although first dated to the Neolithic period, round barrows are characteristic of the Bronze Age and are amongst the most numerous in Norfolk's prehistoric archaeological record, alongside metal tools, weapons and jewellery finds (Aldridge, 2005). There are at least 50 records held by the NHER for ring ditch / round barrow features assigned solely to the Bronze Age (e.g. **534**, **535**, **536**, **549**, and **559**), located variously across the study area, with more assigned as multi-period features. There are also examples of Bronze Age barrows that have been designated as Scheduled Monuments across the study area, such as the Bowl Barrow in Hundred Acre Wood (**2**) located to the south of Weybourne at the Landfall location. Other evidence for the Bronze Age recorded in the NHER are numerous findspots such as spears (e.g. **546**), metal finds (e.g. **544**), and flint and stone finds (e.g. **568**).
122. By the Iron Age (c. 700 BC – AD 43), the landscape saw increasing evidence for field systems and defended sites, and much stronger evidence for continental influences than earlier periods. The period is also marked by evidence for the appearance of iron technology in the archaeological record. Perhaps the most characteristic monument which appeared in the landscape of Britain during the Iron Age is the hillfort. These defended sites, often located on the edges of the natural plateaus and escarpments, may have originated in the late Bronze Age and some may have continued in use into the Roman period; however, relatively little excavation has been undertaken at these sites and therefore their individual histories are not always understood. Present-day Norfolk, alongside parts of Suffolk and Cambridge, is understood as being the tribal home of the Iceni and Boudicca. To date, little evidence of settlement and agriculture has been recorded in the county (Albone *et al.* 2007, 50). The presence of pits, ditches and postholes indicates that settlements of the period likely formed small farmsteads and villages, with a few larger settlements or towns known as oppida sites developing in the late Iron Age. Possible Iron Age oppida sites have been identified at Caistor St. Edmund (c. 2km north-east of the onshore substation site options), Thetford (c. 22km south-west of the PEIR boundary) and Saham Toney (c. 22km west of the PEIR boundary) (Dennis, 2006a).
123. The NHER records numerous cropmark features in the 500m study area as a result of the NMP project, indicative of possible settlement activity, field boundaries, trackways and enclosures thought to derive from the Iron Age (e.g. **590** and **593-598**). While evidence for settlements, which employed defensive measures, is relatively common in the archaeological record for the country as a whole during the Iron Age, forts of this period are relatively rare in this region. The remaining records relating to human activity of this date include findspots of various artefacts with a scattered distribution throughout the 500m study area, many of which comprise a multi-period assemblage (e.g. **621**, **600** and **625-627**).
124. Amongst the numerous heritage assets that have been assigned to the specific time periods within the Prehistoric era, there are several assets recorded within the NHER that have been generally dated to the prehistoric period and not definitively dated. The majority of these assets are findspots, with such examples including flints (e.g. **629-636** and **636-642**), pits (e.g. **662** and **677**), and burnt mounds (e.g. **628** and **665**).

Romano-British

125. Whilst there were two incursions into southern Britain by Julius Caesar, followed by a period of prolonged contact and cross-channel trade, the Roman period in Britain formally begins with the successful invasion by Claudius in 43AD. During this period, the tribe remained independent of Roman rule until the defeat of Boudicca in 61AD.
126. The establishment of large towns, known as *civitas*, such as Venta Icenorum (**5**) at Caistor St Edmonds, indicates an intensification of settlement in the region. Venta Icenorum became the administrative, legal, judicial and financial centre for the region, with the surrounding landscape providing other settlement evidence in the form of smaller towns, villages and farmsteads.
127. Venta Icenorum (**5**) was laid out in approximately 70AD with streets and *insulae* on a grid pattern, probably on the site of an Iron Age and Romano-British settlement of the Icenii tribe as indicated by the survival of enclosures and round house platforms south of the walled town. The geographer writer Ptolemy describes Venta Icenorum in the 2nd century as one noteworthy town of the Icenii, suggesting an increase in prosperity and architectural prowess, with the town certainly becoming an important hub for river and land-borne trade. Occupation at the site continued well in to the 4th century AD, however several buildings appear to have been burnt down at the end of the 4th century/beginning of the 5th century; this is thought to have marked the end of the occupation of the town. Although some form of activity did continue with evidence of an Anglo-Saxon cremation and inhumation cemetery to the east (Historic England, 2020a).
128. Evidence within the wider region for the Roman period has seen progress following the National Mapping Project along the Norfolk coast, with the mapping, recording and synthesis of around 400 potential Roman sites visible on aerial photographs. These include settlements, farmsteads and enclosures, field systems and trackways, villas and roads, alongside forts and *vici* (Albone *et al.* 2007).
129. The Roman period is recorded extensively within the 500m study area, having a total of 154 non-designated assets recorded. A large number is associated with findspots, such as coins, pottery, brooches and torcs, and pans (e.g. **699-700-**, **702**, **704**, **708** and **713**).
130. Two Roman roads are recorded in the 500m study area. Approximately 700m to the east of the onshore substation sites is The Pye Roman Road (**742**), which follows the alignment of, and lies adjacent to, the modern-day Ipswich Road. Intersected by the onshore cable corridor is the Fen Causeway (**701**) which runs from a junction with Ermine Street and King Street near Peterborough across the Cambridgeshire and Norfolk Fens. The alignment of the Fen Causeway is recorded to the south of Cawston and north of Eastgate.

131. Farming activities are known to have continued in the area, with numerous records for field systems and enclosures dating to the Roman period recorded within the 500m study area. Whilst evidence for Roman settlement in the form of farmsteads within the 500m study area is limited. A possible Roman enclosure and field system (**711**) is recorded within the northern extent of the Landfall location, to the east of Weybourne. Along the proposed onshore cable corridor at Southgate, a probable Roman fort and associated cropmark features are recorded (**687**). Other examples within the 500m study area of possible Roman settlement include agricultural evidence in the form of cropmarks of field enclosures and field boundaries, some of which intersect the proposed onshore cable corridor (e.g. **709** and **714**).

Saxon

132. The early medieval or Saxon period is generally one of the least archaeologically visible, with the archaeological record for the 500m study area being relatively sparse and, where present, represented by findspots, although place-name evidence alongside documentary evidence can assist in the understanding of landscape change during this period.
133. The Anglo-Saxon period is characterised by the migration of Saxon, and later Norse and Danish settlers into Britain, which saw the establishment of a network of trade and migration routes to the Continent. This in turn saw the development of a number of important ports or landing places along the East Anglian coast and market towns further inland.
134. The site of Venta Icenorum (**5**) has evidence of continued settlement in the form of an Anglo-Saxon cremation and inhumation cemetery in the extra-mural zone to the east of the earlier Roman town. The cemetery was discovered in the 16th century and was partially excavated by Surgeon-Commander F.R. Mann between 1932 and 1937. Over 500 cremations and 57 inhumations were uncovered. At the time of the excavation, the site was wooded with none of the trees cut down during the excavation, meaning the cemetery has not been completely excavated (Historic England, 2020a).
135. A review of the place-name evidence for the surrounding towns and villages along the onshore development area reveals that most were recorded in the Domesday Book (1086), which suggests the settlements were well established during the early medieval period.
136. Features of this period within the archaeological record are rare, and where present, commonly relate to field boundaries, earthworks or findspots (e.g. **835**, **845** and **860**). Anglo-Saxon settlement patterns are generally poorly understood although the Norfolk region is considered to have been relatively rich at this time with a large population (Norfolk Museums, 2017). Amongst the early medieval heritage assets is a site of a possible Middle Saxon settlement (**838**), to the south of Little Barningham (approximately 0.15km east of the proposed onshore cable corridor). The site was found during fieldwalking with concentration of artefacts suggesting Middle Saxon settlement and declining medieval settlement.

Medieval

137. The Norman Conquest in 1066 marks the onset of the medieval period across Britain, and documentary evidence becomes increasingly important through this period. Following the Norman Conquest, the new ruling elite inherited developed administrative systems. Hundreds and parish systems were already broadly in place, with settlements characterised by dispersed hamlets and villages surrounded by common fields. Many East Anglian towns and ports had developed into busy trading centres with many towns and villages experiencing a degree of growth. This growth is reflected in the archaeological record with evidence (earthwork remains) of numerous possible settlements dating to the medieval period within the 500m study area (e.g. **928**, **1016** and **932**). A number of which are recorded as deserted settlements, such as Pockthorpe to the south of Great Melton (**1020**) and Gowthorpe to the west of the proposed onshore substation sites (**931**). There are also a high number of churches within the 500m study area attributed to the medieval period (e.g. **933-935** and **939**). The medieval assets are evenly spread across the 500m study area and do not appear concentrated to any one area.
138. Eleventh century Norfolk was a county much influenced by water, with the recorded mills and freshwater fisheries easily outnumbering any of its eastern neighbours. In the wet areas to the east and west of the county where agriculture was difficult, salt pans and sheep were predominant. There was almost no woodland in the low-lying coastal regions, and therefore few pigs, however sheep thrived on the marshy land. Central Norfolk occupied higher, forested ground, whilst the prosperous agricultural region lay to the south of Norwich (Hinde 1996, 182). There were 33 Norfolk Hundreds listed in the Domesday Book, and they remained the accepted units of administration and taxation until 1834 (South Norfolk Council, 2012, 4). At the time of Domesday, Norwich was the largest city with a population of c.5,000, however it was rivalled in size, and exceeded in importance by Thetford, the county's ecclesiastical capital with the bishop being one of Norfolk's major landlords (Hinde 1996, 182).
139. Many of the local place-names, including Attlebridge, Baconsthorpe, Cawston, Easton, Mulbarton, Saxthorpe, Swainsthorpe, Swardeston, Upper Sheringham, Weybourne and Wrampingham are first recorded in the Domesday Book of 1086 and represent pre-existing occupation, with the archaeological record providing further evidence of their medieval origins (Williams and Martin, 1992).
140. More than half of the medieval records are represented by findspots, such as coins, metal finds, stones, buckles, pendants and pottery (e.g. **866-883**). The remaining assets represent a variety of entries, including evidence of numerous settlements, tofts, buildings, manors, moats, chapels, enclosures, trackways and field boundaries, (e.g. **884**, **891**, **906**, **923**, **925** and **926**).

Post-medieval and 19th century

141. The post-medieval period is an age of transition between the medieval world and the agricultural and industrial revolutions of the 18th and early 19th century, being one of deep-rooted change. The population of England nearly doubled between 1541 and 1651, followed by a period of slow growth before accelerating again in the late 18th century. It saw the transition from an agricultural economy to industrial; shifting from a rural population to urban, from horsepower to water then steam, and finally, internal combustion and the rise of consumerism, with today's urban and rural landscape being laid out.
142. The East Anglia region thrived in the post-medieval period with a number of great achievements in transport and communications, industry and agriculture, many aspects of which are represented in the archaeological record of the 500m study area.
143. With Norfolk having a relatively flat topography, the numerous slow-moving waterways have long been utilised for both travel and trade. With established overseas trade connections from the Baltic and northern Europe and beyond, the navigable waterways of the landscape facilitated the movement of goods. Whilst the Turnpike Acts from the 1660s onwards led to the improvement of major land routes; road transport did not provide an economical method of moving goods in bulk. The benefits of water transport (whilst slow and indirect was relatively cheap in comparison) were well recognised during this period with Acts of Parliament taking place from the 17th century onwards for river navigation improvements. The in-land waterways in East Anglia continued to be the predominant means of transporting goods throughout the region until the advent of the railway and improved roads provided a cheaper, quicker and more efficient transport system (Aldridge, 2005d). Whilst there are no canals recorded as heritage assets within the 500m study area, there are numerous assets relating to railway routes, such the Midland and Great Northern Joint Railway (**1289 and 1290**), and the East Norfolk Railway (**1291**), and sites of turnpike roads (**1195 and 1225**), illustrating the requirements of transport for the region.
144. During the post-medieval period, imports into the wider region comprised coal, timber, animal foodstuffs, and fertiliser alongside consumer goods. Exports consisted of grain, bricks and products of mills (Aldridge, 2005d). During the medieval period and continuing through to the early 19th century, spinning and weaving wool provided a living for a large proportion of the inhabitants of the region. However, with the Industrial Revolution, the wool industry moved to the north-east of England. The now redundant spinners and weavers turned to farm work, others to clay digging (Broadland District Council, 2009, 3). The production of such exported materials is reflected in the archaeological record throughout the 500m study area in the form of mills and windmills (e.g. **1140, 1141 and 1144**), quarries (e.g. **1105, 1588 and 1132**), brick making and extraction sites (e.g. **1133, 1074, 1075 and 1098**), lime kilns (e.g. **1164**), and workhouses (e.g. **1073 and 1300**).

145. Agriculture also took on a more prominent role during this period, with East Anglia at the forefront of the 'Agricultural Revolution' in the 18th century with the improved communications developed to serve the farming economy and to facilitate the diverse trade of Norfolk (Gilman, 1997:67). The NHER records numerous assets reflective of farming activities during this period, such as farm houses, farmsteads, barns and stables (e.g. **1077**, **1079**, **1085** and **1087**), as well as field boundaries, enclosures and drainage systems of post-medieval date (e.g. **1122-1124**, **1180**, **1185** and **1147**).

Modern

146. The 20th Century brought with it the largest changes to economy, society and landscape for a millennium. The impact of the two world wars on the landscape was obvious, with the widespread impact of military activities. Much of the land, formerly abandoned during the depression was put back into cultivation during the wars, with more arable cultivation made possible by chemical fertilisers and mechanisation.
147. The archaeological record dating to the modern period within the 500m study area is unsurprisingly dominated by heritage assets dating to the two World Wars. The east coast of Britain was subject to a high level of hostility during World War I (WWI) and World War II (WWII), and the East Anglian region provided a focus for military activity. With the southern North Sea providing an obvious arena for naval action and the threat of invasion looming, a series of defences were constructed across the county and coast.
148. One of the more familiar examples of defensive buildings of this period are pillboxes. Constructed as a response to the development of the machine gun, they are concrete guard posts with small windows through which military personnel could fire weapons to oncoming adversaries in the event of an invasion. First used by the Russians in the Russo-Japanese War, pillboxes became an increasingly important component of Britain's coastal defences between 1916 and 1918 (Aldridge, 2005c). There is only one pillbox (**1308**) located at Muckleburgh immediately west of the Landfall location which dates to WWI.
149. It was during WWII that pillboxes were truly utilised, being built in their thousands, with some 18,000 constructed in 1940 alone. The pillbox was primarily associated with beach defences, anti-invasion defence stop lines and 'nodal' points such as airfields and important junctions, although some were placed to defend coastal batteries, airfields and radar stations (Aldridge, 2005c). There are 23 records of pillboxes of WWII date recorded within the 500m study area, several of which are located within the Landfall location north of the A148 (e.g. **1324**, **1336**). Some of these pillboxes survive as extant structures (e.g. **1465** - **Plate 23.1-2** World War Two Pillbox (**1465**)). A single pillbox (**1455**) is recorded further inland in a field to the north of East Carleton, towards the southern end of the onshore development area.

Plate 23.1-2 World War Two Pillbox (1465)



150. The advent of air power brought another dimension to warfare in the 20th century. Whilst military aviation was under development at Woolwich Arsenal as early as 1878, with Balloon Factories existing on a succession of sites, it became increasingly clear the military needed to invest in aerial warfare throughout WWI, with the construction of aviation-related infrastructure gaining momentum. At the outbreak of WWI, there were only seven completed aerodromes in the whole of Britain. By its conclusion, there were 301 aviation sites serving the Royal Flying Corps (RFC) and the Royal Naval Air Service (RNAS), which later amalgamated to form the Royal Air Force (RAF) (Brown *et al.* 1996, 105; Aldridge, 2005d). With its relatively flat topography, Norfolk provided an ideal landing ground for aircraft and became a focus for airfields during WWI with some 30 airfields established (Aldridge, 2005b). Within the 500m study area itself there is one example of a WWI airfield located to the north of Saxthorpe (1307)
151. Norfolk witnessed a dramatic decrease in the number of airfields following the end of WWI until political uncertainties in Europe in the mid-1930s led to an expansion of the RAF. This resulted in 89 new airfields and aerodromes being constructed between 1935 and the outbreak of WWII, with a total of 444 airfields being constructed by 1945 (Brown *et al.* 1996, 108; Aldridge, 2005b).

152. Following the outbreak of WWII, aerial defence and hostilities formed a main component of Britain's warfare strategies, with an unprecedented growth of airfield construction across the country. By the end of WWII, Norfolk had some 37 major military airfields (Aldridge, 2005d). Within the 500m study area there are seven airfields recorded on the NHER, although most have been demolished. Examples include Oulton Airfield (**1402**), RAF Matlaske WWII Airfield (**1460**), Attlebridge WWII Airfield (**1326**), and Swannington WWII Airfield (**1462**).
153. At the Landfall location, the site of Weybourne Camp (**1274**) is recorded; this was previously a WWII and post-war anti-aircraft training camp. The camp originally started out as a temporary summer camp for the Anti-Aircraft Division of the Territorial Army in 1935, before becoming a permanent training camp in 1937 until its closure in 1959. Numerous heritage assets within the Landfall location are associated with Weybourne camp, including anti-tank ditches, gun emplacements, barbed wire, practice trenches and pillboxes.
154. Evidence for WWII defences are extensively recorded within the 500m study area such as tank traps (e.g. **1387**), weapons pits and trenches (e.g. **1385, 1412**), gun emplacements (e.g. **1422** and **1497**), gun batteries (e.g. **1463**), radar stations (e.g. **1512**), firing ranges (e.g. **1319**), coastal defences and structures (e.g. **1380-1381**).

23.1.4.1.7 *Previous Investigations*

155. Numerous previous investigations undertaken with a view to achieving objectives of an archaeological or heritage nature have taken place within and around the study area. Due to the extensive linear footprint of the proposed onshore works, it is not possible to provide an exhaustive account of all projects undertaken to date. This section therefore provides a summary of the nature and type of assessments undertaken which have informed the known archaeological record and therefore enhanced our understanding of the historic environment in this region.
156. A number of other large-scale linear schemes have been assessed in the wider area of Norfolk. Examples that have occurred in the region of the 500m and 1km study areas and were subject to archaeological assessment include the Bacton to King's Lynn and Bacton to Great Yarmouth gas pipeline projects. As part of these gas pipeline project, the archaeological assessments included watching briefs during the installation of the pipeline and fieldwalking surveys along the route of the pipeline. Intersecting the PEIR boundary just to the north of Southgate is the Norfolk Vanguard Offshore Wind Farm which was granted development consent in July 2020 and is currently subject to a programme of archaeological evaluation works. Another pre-consent development subject to archaeological assessment was the Hornsea Project Three Offshore Wind Farm, the onshore cable route of which is proposed to run between Weybourne and the Norwich main onshore substation to the south of Norwich, on a similar onshore alignment to DEP and SEP. This project included targeted fieldwalking and geophysical surveys. The geophysical surveys targeted 20 areas, with archaeological anomalies identified within 12 of these areas. Many of the anomalies correspond to cropmarks previously recorded from aerial photography and are documented on the NHER. The ES was submitted in May 2018 and is currently in the examination stage.

157. The coastal and broad zones in Norfolk have also been subject to the National Mapping Programme (NMP); a HE initiative which aimed to identify, map and interpret all archaeological sites visible on aerial photographs, using a range of source material. The NMP for the coastal zone was supplemented by a Rapid Coastal Zone Assessment Survey (RCZAS), a type of survey designed to assess the archaeological potential of the coastlines of England including archival research and a ground-based survey of the inter-tidal and coastal zones. The results of these assessments were thereby included within the NHER data and were incorporated into the Aerial Photographic, LiDAR and Map Regression Analysis ([Appendix 23.2](#)).
158. In addition to the large-scale projects described above, a number of smaller scale projects have also been undertaken within and around the study area. A review of grey literature available on the Archaeological Data Service website indicates a range of archaeological assessments in the area, including archaeological evaluations and strip map and samples (Earlham to Swardeston, Caistor St Edmund, Stoke Holy Cross, Hethersett, Weybourne, Norwich, Oulton, Poringland, Mulbarton, Mundesley, Honingham, Bacton), archaeological watching briefs (Earlham to Swardeston, Weston Longville, Paston, Caistor St Edmund, Weybourne, Brampton), monitoring and recording exercises including historic building records and earthwork surveys (Swainsthorpe, Weybourne, Keswick, Caistor St Edmund), and the archaeological assessment of geophysical survey data (Easton, Norwich, Swardeston, Mulbarton, Oulton, Honingham, Bodham), as well as aerial photographic data. Other notable archaeological assessments in the area include a high number of desk-based assessments.
159. As part of the Dudgeon Offshore Wind Farm project, Allen Archaeology Ltd was commissioned to undertake a Set Piece Excavation in 2014 in advance of construction of the onshore cable route from Weybourne Hope to Necton. Previous archaeological evaluation work revealed a prehistoric ring ditch and Anglo-Saxon burials located in a field north of Clipstone House and south of Snoring Road in the parish of Fulmodeston, approximately 12.5km west of the DEP and SEP PEIR boundary. The excavation revealed finds and features dating from the Neolithic to the post-medieval periods, with significant features limited to three principal phases of activity at the site: the Bronze Age, Iron Age and Anglo-Saxon periods. The significant remains indicated that during the Bronze Age, a round barrow was established at the site. No domestic features dating to this period were encountered, suggesting that the barrow was positioned away from any likely occupation site. There was a period of abandonment, and it was not until the Iron Age that the site was reutilised with the digging of a series of pits, forming pit alignments adjacent to and cutting the earlier barrow. Two pottery kilns were also constructed during the Iron Age and were situated away from the barrow to the south-west. A further hiatus of activity occurred at the site after the Iron Age pits silted up, with the use of the site commencing again in the Anglo-Saxon period, with the Bronze Age barrow being suggested as still extant when a mid-5th century cemetery was created within the ring ditch. The cemetery continued in use until the mid-6th century. A total of 58 graves were recorded, with the burials containing a range of grave goods including brooches, beads, rings, spearheads and knives. There was no evidence of domestic occupation, indicating that the site was

ceremonial, and that as with the Bronze Age, the Anglo-Saxon occupation probably occurred away from the site.

23.1.4.1.8 *Historic Landscape Characterisation*

160. The Historic Landscape Character (HLC) data held by the NHER has been obtained and included within the Projects' GIS project database (**Section 23.1.2.3.5**). This data was produced as an aid in the interpretation of the current landscape's history and evolution and forms an aid to identifying areas of the landscape which may be sensitive to change.
161. The vast majority of the PEIR boundary passes through land broadly identified as 18th-19th century enclosure, 20th century agriculture, built up areas, parks, gardens and recreation, and woodland. The onshore development area is dominated by 20th century enclosure and boundary loss, with an even distribution of land enclosed during the 18th-19th century, mostly as a result of parliamentary planned enclosure. Only one field is represented by pre-18th enclosure within the PEIR boundary to the east of Weston Green. The woodland is mostly represented by 18th-20th century plantations, with a small number of ancient woodland areas present towards the Landfall location (e.g. Sheringham Wood and Bodham Covert). Other entries within the study area describe areas of informal parkland such as that at Weybourne Hall and Sheringham Hall (**10**), and areas of disused military use such as Weybourne Camp (**1302**), RAF Matlaske Airfield (**1460**), Oulton Airfield (**1461**), Swannington Airfield (**1462**) and Attlebridge Airfield (**1326**).
162. Overall, the HLC data identifies a distinctly rural landscape, the history of which is mostly related to the period of Enclosure during the 18th to 19th century (piecemeal and parliamentary). There are some links to the earlier history of the landscape, with two areas of historic earthworks associated with Venta Icenorum at Caistor St Edmund (**5**) and the medieval moated site south-west of Weybourne (**7**), as well as a number of surviving historic structures relating to religious buildings. The route of the onshore cable corridor passes through fields of distinctly modern agricultural character, with large fields that have developed since the period of Enclosure, most often amalgamated from smaller fields from the mid-20th century onwards.

23.1.5 Discussion

23.1.5.1 Summary of Heritage Potential

163. The archaeological evidence in the 500m and 1km study areas reflects a human presence from the Palaeolithic period to the present day. Finds and sites dating to the prehistoric period suggest that the study area presented an environment suitable for exploitation during the Palaeolithic and Mesolithic period. The archaeological record suggests a prevalence of activities associated with subsistence, reflective of a nomadic existence of a hunter-gatherer lifestyle. Should further remains from this early period exist within the study area, they will most likely comprise artefactual lithic finds.

164. Activity of an increasingly sedentary nature is represented by the archaeological record from the Neolithic period onwards. Should further currently unrecorded heritage assets be discovered to exist within the study area dating from the Neolithic to the Romano-British period, such sites would likely be representative of land-use in association with settlement, subsistence (including farming activities) and spiritual / religious activities. The archaeological record also indicates the presence of military-related activity in the study area from the Romano-British period. As such, the potential for currently unrecorded heritage assets of a military nature dating to this period should not be discounted within the study area.
165. Settlement, agricultural and religious activities continued to dominate the archaeological record within the study area from the Saxon period onwards. These elements of past land-use may thus be represented amongst potential heritage assets that are as yet undiscovered in the study area. In addition to those outlined above, potential heritage assets from the medieval period onwards may also be of a commercial or industrial nature. The growth of a number of trading centres surrounding the study area saw a marked increase in heritage assets associated with industry and production in the archaeological record, an element which intensified in the post-medieval period with the Industrial Revolution. Commercial and industrial expansion drew people to the towns, which in turn, saw an increase in more concentrated settlement patterns in and surrounding various towns along the route of the study area. Despite this, agricultural activities continued to be the predominant activity and is likely to be reflected in the potential archaeological record (e.g. in the form of field boundaries).
166. Currently unknown archaeological remains dating to the 20th century in the study area are likely to be predominantly representative of defence measures (e.g. tank traps, anti-aircraft infrastructure, pill boxes that are no longer extant) or may provide direct evidence of hostilities (e.g. bomb craters).

23.1.5.2 Potential for Buried Archaeological Remains

167. The PEIR boundary is considered to contain a high potential for the further discovery of buried archaeological sites/features. A large proportion of heritage assets recorded in the NHER relate to cropmark sites, some of which are extensive and complex, indicative of a multi-period buried archaeological landscape dating from earlier prehistoric through to modern periods.
168. Within the Landfall location, there is potential for further archaeological discoveries associated with medieval and post-medieval field systems, and WWII coastal defences and military training activity.
169. Key areas along the onshore cable corridor for potential archaeological discoveries include:
- Roman and medieval settlement activity near Itteringham;
 - A possible Roman military site east of Southgate;
 - Medieval and post-medieval field systems and undated enclosures to the east of Morton on the Hill;

- A possible Bronze Age barrow cemetery and probable Roman enclosures and field systems at the A47 crossing;
- A multi-period site just to the north-west of Great Melton;
- An undated enclosure (possibly Neolithic/Bronze Age) to the west of High Green; and
- Possible line of the Roman road between Caistor St Edmund and Crownthorpe to the west of Ketteringham.

170. Within the onshore substation site options, there is the potential for archaeological remains associated with Roman field systems and agricultural activity, as well as medieval settlement activity potentially associated with the medieval village of Gowthorpe to the immediate west.

171. Further areas of archaeological potential may be evidenced as part of other archaeological assessments and surveys, such as the Aerial Photographic, LiDAR and Map Regression Analysis ([Annex 23.2](#)) and the Priority Archaeological Geophysical Survey ([Annex 23.4](#)); these will be discussed within the PEIR [Chapter 23: Onshore Archaeology and Cultural Heritage](#).

23.1.5.3 Previous Impacts

23.1.5.3.1 Buried Archaeology

172. As outlined above, there is a high potential for buried archaeological remains to exist within the study area. However, despite this potential for as yet undiscovered remains, this potential depends partly on the impacts that previous land use may have had in this area.

173. The PEIR boundary extends across a rural landscape which has been subject to heavy agricultural use since post-WWII. As such it follows that for the majority of the study area, the predominant form of previous impacts to buried archaeological remains from former and ongoing land use are likely to have arisen/arise as a result of farming activities such as ploughing.

174. Other areas of previous impact are likely to include construction activities associated with modern highways, housing and other infrastructure/services. Prominent routes which transect the study area include, but are not limited to, the A148 at Bodham, the A47 between Easton and Honingham, and the A11 at Hethersett (to the north) and Ketteringham (to the south).

175. Impacts upon the heritage (historic environment) resource arising from other previous developments are also outlined in [Section 23.1.4.1.7](#) above, as part of a high-level description of previous archaeological events within the study area, which have resulted in the uncovering and discovery of a range of archaeological sites, monuments and find spots, as recorded within the NHER.

23.1.5.3.2 *Above Ground Heritage*

176. The study area is situated within a largely rural landscape which passes adjacent to a number of urban centres. The historic character of the above ground heritage in the rural setting is predominated by assets relating to previous settlement and farming activities with longevity indicated from at least the medieval/post-medieval period onwards. The historic character of the above ground heritage in the urban centres is predominated by buildings associated with post-medieval expansion, although modern development and 20th and 21st century expansion is likely to have altered the hinterland of many such towns into areas of modern settlement.
177. Previous impacts to above ground heritage assets are likely to be predominated by impact to the setting of heritage assets, as a result of various developments within the study area. On a broad scale, examples include the modern highway development outlined above, although the development of modern infrastructure on a smaller scale (e.g. housing) and sometimes on a larger scale (industrial development/quarrying) may also have had an impact on the setting of various heritage assets within the study area.

23.1.5.4 *Potential Development Impacts*

178. DEP and SEP have the potential to impact upon the archaeological and cultural heritage (historic environment) resource in a number of ways, through both direct permanent physical changes and indirect non-physical changes to the setting of heritage assets. Some impacts and changes will be temporary and others permanent, some confined to the construction stages and others more permanent during operation and the lifespan of DEP and SEP, and subsequent decommissioning.
179. The potential impacts considered below are a preliminary indication to inform and guide the more formal impact assessment undertaken as part of the PEIR **Chapter 23: Onshore Archaeology and Cultural Heritage**.

23.1.5.4.1 *Potential impacts during construction*

Direct impact on (permanent change to) buried archaeological remains

180. The extent of any impact will depend on the presence, nature and depth of any such remains, in association with the depth of the proposed construction-related groundworks. Any adverse effects would likely be permanent and irreversible in nature.

Direct impact on (permanent change to) above ground archaeological remains e.g. historic earthworks (including the historic landscape character)

181. The extent of any impact will depend on the presence and nature of any such remains. Any adverse effects may be permanent and irreversible in nature.

Indirect impact on the setting of heritage assets (designated and non-designated, including historic landscape character)

182. Would likely occur through the presence of machinery, construction traffic and general construction activities taking place. The sight, noise and smell as well as any dust and vibration created during the construction phase could have an indirect (non-physical) impact upon heritage assets and their settings.

Impact on potential geoarchaeological / palaeoenvironmental remains, potentially indicative of former land surfaces

183. It is possible that elements of the scheme may affect below ground deposits over a wider area than that of the footprint of the infrastructure. For example, through hydrological changes that may cause desiccation and drying out of wetland deposits and associated preserved waterlogged archaeological remains.

23.1.5.4.2 Potential impacts during operation

Indirect impact on the setting of heritage assets (designated and non-designated)

184. The presence of above ground infrastructure could have an ongoing impact on the setting of heritage assets following completion of construction through into operation and maintenance phase; as a result of the presence of the onshore substation within the landscape and its day to day uses.

23.1.5.4.3 Potential impacts during decommissioning

Direct impact on (permanent change to) buried archaeological remains

185. The extent of any impact will depend on the presence, nature and depth of any such remains, in association with the depth of the proposed decommissioning-related groundworks. Any adverse effects would likely be permanent and irreversible in nature.

Indirect impact on the setting of heritage assets (designated and non-designated)

186. Would likely occur through the presence of machinery, decommissioning traffic and general decommissioning activities taking place within the onshore decommissioning areas. The sight, noise and smell as well as any dust and vibration created during the decommissioning phase could have an indirect (non-physical) impact upon heritage assets and their settings.

23.1.5.4.4 Potential Cumulative Impacts

187. The following potential cumulative impacts have been identified:

- Cumulative Impact on the setting of designated and non-designated heritage assets;
- Cumulative Impact from groundworks on above ground, or buried archaeological remains; and

- Cumulative Impact from groundworks on potential geoarchaeological / palaeoenvironmental remains, potentially indicative of former land surfaces.

23.1.6 References

Ashton, N., Lewis, S.G., Groote, I. D., Duffy, S.M., Bates, M., Bates, R., Hoare, P., Lewis, M., Parfitt, S., Peglar, S., Williams, C. and Stringer, C., 2014. Hominin Footprints from Early Pleistocene Deposits at Happisburgh, UK. PLoS ONE 9(2): e88329. Doi:10.1371/journal/pone.0088329
Albone, J., Massey, S., Tremlett, S., 2007. The Archaeology of Norfolk's Coastal Zone: The results of the National Mapping Programme. English Heritage Project Ref 2913. Norfolk Landscape Archaeology: Unpublished Report.
Aldridge, P., 2005a. Neolithic and Bronze Age Barrows in Norfolk, Norfolk Heritage Explorer Thematic Articles, [online] Available at: < http://www.heritage.norfolk.gov.uk/record?tnf460 > [17/09/2020]
Aldridge, P., 2005b. Military Airfields in Norfolk, Norfolk Heritage Explorer Thematic Articles, [online] Available at: < http://www.heritage.norfolk.gov.uk/record?tnf405 > [21/09/2020]
Aldridge, P., 2005c. Pillboxes in Norfolk, Norfolk Heritage Explorer Thematic Articles, [online] Available at: < http://www.heritage.norfolk.gov.uk/record?tnf463 > [Accessed 21/09/2020]
Aldridge, P., 2005d. Canals in Norfolk, Norfolk Heritage Explorer Thematic Articles, [online] Available at: < http://www.heritage.norfolk.gov.uk/record?tnf456 > [Accessed 21/09/2020]
Breckland Council, 2019. Breckland Local Plan. Breckland Council
Broadland District Council, 2015. Development Management DPD (2015). Broadland District Council: Norwich.
Broadland District Council, 2009. Cawston Conservation Area: Character Appraisal. Broadland District Council
Brown, I., Burridge, D., Clarke, D., Guy, J., Hellis, J., Lowry, B., Ruckley, N., Thomas, R., 1996. 20 th Century Defences in Britain: An introductory guide. Halifax: Adpower.
Chartered Institute for Archaeologists (CIfA), 2019. Code of Conduct. Reading: University of Reading.
CIfA, 2017. Standard and guidance for archaeological desk-based assessment. Reading: University of Reading.
Dennis, M., 2006a. Iron Age Norfolk, Norfolk Heritage Explorer Thematic Articles, [online] Available at: < http://www.heritage.norfolk.gov.uk/record-details?TNF81-Iron-Age-Norfolk-(Period-Overview)) > [Accessed 21/09/2020]
Dennis, M., 2006b. The Archaeology of World War Two, Norfolk Heritage Explorer Thematic Articles, [online] Available at: < http://www.heritage.norfolk.gov.uk/record?tnf1189 > [Accessed 21/09/2020]
Dennis, M., 2006c. Mesolithic Norfolk, Norfolk Heritage Explorer Thematic Articles, [online] Available at: < http://www.heritage.norfolk.gov.uk/record?tnf78 > [21/09/2020]
Department of Energy and Climate Change, 2011a. National Policy Statement for energy infrastructure, including the Overarching NPS for Energy (EN-1).

Department of Energy and Climate Change, 2011b. National Policy Statement for Renewable Energy Infrastructure (EN-3).
Greater Norwich Development Partnership, 2011, amended 2014. Joint Core Strategy for Broadland, Norwich and South Norfolk. Greater Norwich Development Partnership.
Hinde, T. (Ed), 1996. The Domesday Book: England's Heritage, Then & Now. Surrey: Coombe Books
Historic England, 2020. Venta Icenorum: Roman town and associated prehistoric, Anglo-Saxon and medieval remains. [Online] Available from: < https://historicengland.org.uk/listing/the-list/list-entry/1021463 > [Accessed 15/09/2020]
Historic England, 2017. Historic Environment Good Practice in Planning Note 3 Second Edition: The Setting of Heritage Assets. London: Historic England.
Historic England, 2015a. The Historic Environment in Local Plans. Historic Environment Good Practice Advice in Planning: 1.
Historic England, 2015b. Making Significance in Decision-Taking in the Historic Environment. Historic Environment Good Practice Advice in Planning: 2.
Historic England, 2008. Conservation Principles, Policies and Guidance for the Sustainable Management of the Historic Environment.
Ministry of Housing, Communities and Local Government (MHCLG), 2019a. National Planning Policy Framework. London: HMSO.
MHCLG, 2019b. Planning Practice Guidance (PPG): Historic Environment (July 2019). London: HMSO.
Mills, A.D., 2003. Oxford Dictionary of British Place Names. Oxford: Oxford University Press.
Norfolk Historic Environment Service, 2020. Lower and Middle Palaeolithic Norfolk. [Online] Available from: < http://www.heritage.norfolk.gov.uk/record-details?TNF2354-Lower-and-Middle-Palaeolithic-Norfolk-(Period-Overview) > [Accessed 21/09/2020]
North Norfolk District Council, 2008, updated 2012. North Norfolk Local Development Framework – Core Strategy. North Norfolk District Council: Cromer.
North Norfolk District Council, 2019. North Norfolk Local Plan 2016-2036 – First Draft Local Plan (Part 1). North Norfolk District Council: Cromer.
Royal HaskoningDHV, 2019. Dudgeon and Sheringham shoal Offshore Wind Farm Extensions – Scoping Report. Equinor
South Norfolk Council, 2012. Stoke Holy Cross Conservation Area Character Appraisal. Norwich: South Norfolk Council
The Planning Inspectorate, 2019. Scoping Opinion: Proposed Dudgeon and Sheringham Shoal Offshore Wind Farm Extensions – Case Reference: EN010109.
Williams, A. and Martin, G.H. (eds), 1992. Domesday Book. London, Penguin

**Dudgeon and Sheringham Shoal Offshore Wind
Farm Extensions**

Preliminary Environmental Information Report

Volume 3

Annex 23.1.1

Gazetteer of Designated Heritage Assets

April 2021

Title:	
Dudgeon and Sheringham Shoal Offshore Wind Farm Extensions Preliminary Environmental Information Report 23.1.1 Gazetteer of Designated Heritage Assets	
Document no.: PB8164-RHD-ZZ-XX-RP-Z-0022	
Date:	Classification
29 th April 2021	Final
Prepared by:	
Royal HaskoningDHV	
Approved by:	Date:
Jo Rodriguez, Equinor	29 th April 2021

Table of Contents

Annex 23.1.1 Gazetteer of Designated Heritage Assets.....	4
---	---

Annex 23.1.1 Gazetteer of Designated Heritage Assets

Table 23.1.1 Gazetteer of Designated Heritage Assets

DEP/SEP ID	List Entry	Record Type	Grade	Name	Easting	Northing	Period
Scheduled Monuments							
1	1013568	SM		Oval barrow with superimposed bowl barrow known as Howe's Hill, 500m WSW of Wood Farm	613409	341007	Neolithic
2	1013567	SM		Oval barrow in Bodham Wood, 600m ESE of Warren Farm	610889	340488	Neolithic
3	1013586	SM		Bowl barrow in Hundred Acre Wood, 330m west of Cherry Trees Farm	611515	341469	Late Neolithic - Late Bronze Age
4	1013585	SM		Bowl barrow on Kelling Heath, south of Holgate Hill	610316	341769	Late Neolithic - Late Bronze Age
5	1013584	SM		Bowl barrow on the north side of Muckleburgh Hill	610127	343124	Late Neolithic - Late Bronze Age
6	1002888	SM		Two round barrows near Norwich Lodge, Ketteringham Hall	617378	303468	Bronze Age
7	1003623	SM		Round barrow SE of the Lodges	612002	317304	Bronze Age
8	1021463	SM		Venta Icenorum: Roman town and associated prehistoric, Anglo-Saxon and medieval remains	622824	303197	Romano-British to Medieval

DEP/SEP ID	List Entry	Record Type	Grade	Name	Easting	Northing	Period
9	1013093	SM		Baconsthorpe Castle moated site with fortified house, gatehouse, courtyards and formal gardens	612157	338117	Medieval
10	1013096	SM		Weybourne priory	611175	343097	Medieval
11	1013097	SM		Moated site 380m SSW of Rosedale Farm	610920	342483	Medieval
12	1018301	SM		Wayside cross 160m north west of Stump Cross Farm	614515	321005	Medieval
Registered Parks and Gardens							
13	1000187	RPG	II*	Heydon Hall	611985	327191	Post-Medieval
14	1000320	RPG	II*	Intwood Hall	619424	304033	Post-Medieval
15	1001020	RPG	II*	Sheringham Hall	613488	340761	19th Century
16	1001428	RPG	II*	Voewood	609881	339819	Modern
17	1001009	RPG	II	Mannington Hall	613754	332076	Post-Medieval
18	1001002	RPG	II	Barningham Hall	614790	334845	19th Century
Grade I Listed Buildings							
13	1050924	LB	I	Church of St Margaret	613414	319281	Medieval
14	1049802	LB	I	Ruins of Augustinian Priory	611188	343028	Medieval

DEP/SEP ID	List Entry	Record Type	Grade	Name	Easting	Northing	Period
15	1049845	LB	I	Remains of Baconsthorpe Castle	612096	338168	Medieval
16	1305921	LB	I	Church of St Peter	613004	310968	Medieval
17	1304622	LB	I	Mannington Hall	614374	332008	Medieval
18	1263465	LB	I	The Parish Church of St Agnes	613404	323844	Medieval
19	1373804	LB	I	Church of St Andrew	611617	330422	Medieval
20	1372689	LB	I	Church of All Saints including Boundary Wall to churchyard	611344	315866	Medieval
21	1373792	LB	I	Barningham Hall	614717	335377	Post- Medieval
Grade II* Listed Buildings							
22	1076897	LB	II*	Church of St Nicholas	614132	321423	Medieval
23	1373046	LB	II*	Church of St Mary	612716	308320	Medieval
24	1050556	LB	II*	Church of St Mary	619901	302397	Medieval
25	1152882	LB	II*	Church of St Michael	613254	334893	Medieval
26	1050433	LB	II*	Church of St Remigius	622854	302239	Medieval
27	1170701	LB	II*	Church of St Andrew	611417	311245	Medieval
28	1152481	LB	II*	Church of All Saints	611170	343032	Medieval
29	1049215	LB	II*	Remains of Parish Church of Mannington	614171	331879	Medieval

DEP/SEP ID	List Entry	Record Type	Grade	Name	Easting	Northing	Period
30	1049180	LB	II*	Church of St Mary Barningham Winter	614665	335680	Medieval
31	1372661	LB	II*	Church of St Andrew	612944	316861	Medieval
32	1372723	LB	II*	Church of St Peter and St Paul	613654	328460	Medieval
33	1049847	LB	II*	Church of St Mary	612741	336862	Medieval
34	1263205	LB	II*	Swannington Hall	613829	319302	Medieval
35	1172267	LB	II*	Church of St Mary Magdalen	619425	301147	Medieval
36	1172366	LB	II*	Church of All Saints	612568	338932	Medieval
37	1076888	LB	II*	Church of St John the Baptist	612376	318783	Medieval
38	1169726	LB	II*	Church of St Peter	621863	300970	Medieval
39	1306618	LB	II*	Church of St Mary	617980	302060	Medieval
40	1051548	LB	II*	Church of St Margaret	612618	315870	Medieval
41	1373831	LB	II*	Church of St Andrew	614174	333322	Medieval
42	1373140	LB	II*	Church of St Peter	616381	302561	Medieval
43	1050729	LB	II*	Quaker Farmhouse	611503	306512	Post-Medieval
44	1366150	LB	II*	Mangreen Hall	621557	303044	Post-Medieval
45	1366141	LB	II*	Barn c.40m west of Gowthorpe Manor House Q.V. 6/108	620785	302345	Post-Medieval

DEP/SEP ID	List Entry	Record Type	Grade	Name	Easting	Northing	Period
46	1050515	LB	II*	Gowthorpe Manor House	620848	302321	Post-Medieval
47	1151936	LB	II*	The Old Hall	613263	309178	Post-Medieval
48	1049848	LB	II*	The Manor House	612683	336804	Post-Medieval
49	1049179	LB	II*	Coach House and Stables Barningham Hall	614731	335433	Post-Medieval
50	1172066	LB	II*	Congregational Chapel	614091	329210	Post-Medieval
51	1050949	LB	II*	Bank Cottage and Oak House	613516	323897	Post-Medieval
52	1170116	LB	II*	Right Gateway Turret to Stable yard at Ketteringham Hall and attached Range, incorporating three Greek Marbles	616426	302564	19th Century
53	1373142	LB	II*	Left Gateway Turret to Stable Yard at Ketteringham Hall incorporating a Greek Marble, with attached range.	616452	302544	19th Century
54	1049799	LB	II*	Sheringham Hall	613369	342328	19th Century
Grade II Listed Buildings							
55	1152757	LB	II	Arch c.9m south-west of nave of Mannington Church	614170	331864	Medieval
56	1373150	LB	II	Ruins of Church of St Peter c.20m East of Church of St Mary Q.V. 5/20	618018	302052	Medieval

DEP/SEP ID	List Entry	Record Type	Grade	Name	Easting	Northing	Period
57	1076892	LB	II	The Grove	612646	321830	Post-Medieval
58	1051535	LB	II	Church Farmhouse	612951	316757	Post-Medieval
59	1051542	LB	II	Church Farmhouse	611738	311294	Post-Medieval
60	1051511	LB	II	The Old Rectory	610592	315519	Post-Medieval
61	1051413	LB	II	Oulton Hall	613710	328711	Post-Medieval
62	1051513	LB	II	Former Spread Eagle Public House	611255	315840	Post-Medieval
63	1051512	LB	II	Church Farmhouse	611292	315835	Post-Medieval
64	1050954	LB	II	Malthouse Farmhouse	614521	324842	Post-Medieval
65	1050953	LB	II	Dix's Farmhouse	615050	324873	Post-Medieval
66	1050950	LB	II	The White House	613567	323902	Post-Medieval
67	1050952	LB	II	The Duel Stone	615432	323985	Post-Medieval
68	1050951	LB	II	5, 7, 9 and 11, Chapel Street	613549	323946	Post-Medieval
69	1050927	LB	II	The Old Rectory Barn	613420	319212	Post-Medieval
70	1050926	LB	II	The Lodge and Attached Gates and Gate Piers	613364	319258	Post-Medieval
71	1050948	LB	II	22, 24 and 26, High Street	613404	323963	Post-Medieval
72	1050773	LB	II	Circle Cottages	613469	305474	Post-Medieval

DEP/SEP ID	List Entry	Record Type	Grade	Name	Easting	Northing	Period
73	1050772	LB	II	Wong Farmhouse	613696	304463	Post-Medieval
74	1050925	LB	II	Swannington Hall Barn	613786	319283	Post-Medieval
75	1050736	LB	II	School Farmhouse	611434	307742	Post-Medieval
76	1050735	LB	II	Dalstrand	611639	307789	Post-Medieval
77	1050750	LB	II	The Square	613042	309167	Post-Medieval
78	1050730	LB	II	Whiterails Farmhouse	613345	305122	Post-Medieval
79	1050734	LB	II	Swallow Cottage	611657	307814	Post-Medieval
80	1050733	LB	II	Hill Farmhouse	614327	304891	Post-Medieval
81	1342775	LB	II	Barn at the Grove	612586	321858	Post-Medieval
82	1306591	LB	II	The Shooting Lodge at East Carleton Manor	618424	302286	Post-Medieval
83	1306438	LB	II	Dormer Cottage	622575	302647	Post-Medieval
84	1306252	LB	II	Hall Farmhouse incorporating Hall Farm Cottage	616199	302564	Post-Medieval
85	1306416	LB	II	The Priory	615385	304460	Post-Medieval
86	1306410	LB	II	The End House	622547	302442	Post-Medieval
87	1306115	LB	II	The Garden House	620062	302606	Post-Medieval

DEP/SEP ID	List Entry	Record Type	Grade	Name	Easting	Northing	Period
88	1306042	LB	II	Ashtree Farm House	612867	317044	Post-Medieval
89	1306192	LB	II	Kitchen Garden Walls at Ketteringham Hall including Gardener's Cottage and Lofted Gazebo	616396	302466	Post-Medieval
90	1305179	LB	II	World's End Public House	619302	301310	Post-Medieval
91	1305159	LB	II	Lodge Farmhouse Barn	620219	300825	Post-Medieval
92	1263474	LB	II	14, 16 and 18, High Street	613441	323934	Post-Medieval
93	1263442	LB	II	6, Chapel Street	613581	323978	Post-Medieval
94	1263439	LB	II	The Bell	613491	323900	Post-Medieval
95	1250060	LB	II	Beerhouse Farmhouse	614072	325505	Post-Medieval
96	1250056	LB	II	Woodrow Garage	615327	324080	Post-Medieval
97	1263157	LB	II	Church Farmhouse	613363	319293	Post-Medieval
98	1250597	LB	II	Swannington Manor	613127	319313	Post-Medieval
99	1250028	LB	II	The Old Rectory	613372	323798	Post-Medieval
100	1172399	LB	II	Barn approx. 20m to east of Old Rectory	619683	300695	Post-Medieval
101	1250031	LB	II	Adjoining house to east The Poplars	613490	323922	Post-Medieval
102	1172271	LB	II	Premises of Norfolk Pryde Ltd. Formerly Barn to Old Hall Farm	619497	301045	Post-Medieval

DEP/SEP ID	List Entry	Record Type	Grade	Name	Easting	Northing	Period
103	1172291	LB	II	The Old Rectory	619644	300704	Post-Medieval
104	1172041	LB	II	Malthouse Farmhouse	613894	339620	Post-Medieval
105	1170917	LB	II	Garden Walls to west of Morton Hall	612628	315916	Post-Medieval
106	1172082	LB	II	Irmingham Hall	612329	329426	Post-Medieval
107	1170875	LB	II	Bellevue	613360	311609	Post-Medieval
108	1170910	LB	II	Dovecote to south-west of remains of Melton Hall	613554	306273	Post-Medieval
109	1170901	LB	II	Whipple Green	612779	306364	Post-Medieval
110	1170523	LB	II	Ashtree Farm Barn	612876	317097	Post-Medieval
111	1170764	LB	II	Barn at Church Farm	611774	311334	Post-Medieval
112	1170357	LB	II	Garden Walls and Gate Piers immediately south-west of Gowthorpe Manor House Q.V. 6/108	620814	302283	Post-Medieval
113	1170428	LB	II	Milestone No 4 at TG 2011 0251	620110	302510	Post-Medieval
114	1170403	LB	II	Barn at Hall Farm with attach Cattle Shelters	621513	302946	Post-Medieval
115	1170905	LB	II	Water Cistern at south-east corner of St Margaret's Churchyard	612638	315861	Post-Medieval
116	1076889	LB	II	Church Farmhouse	612487	318735	Post-Medieval

DEP/SEP ID	List Entry	Record Type	Grade	Name	Easting	Northing	Period
117	1414998	LB	II	Abattoir at the Old Butcher's Shop	612683	316886	Post-Medieval
118	1378628	LB	II	Swardeston Farmhouse	619920	302795	Post-Medieval
119	1373830	LB	II	Mere Farmhouse	613226	332550	Post-Medieval
120	1373504	LB	II	Old Farm Cottage	611243	342852	Post-Medieval
121	1373488	LB	II	Left Gate Pier to Manor House and Attached Splayed Garden Wall	612649	336828	Post-Medieval
122	1373487	LB	II	Manor House Farmhouse	613193	336640	Post-Medieval
123	1373205	LB	II	Dairy Farmhouse	622544	302454	Post-Medieval
124	1373204	LB	II	Bottom End Farmhouse	622627	302809	Post-Medieval
125	1373144	LB	II	Juniper House	616194	303304	Post-Medieval
126	1373165	LB	II	The Dog Public House	620069	302477	Post-Medieval
127	1373143	LB	II	Terrace Wall, Piers Steps and Cast Iron Urns to south-east front of Ketteringham Hall	616509	302506	Post-Medieval
128	1373059	LB	II	The Lodge	620182	300814	Post-Medieval
129	1373058	LB	II	Paddock Farm Barn approx. 50m to north of farmhouse	619301	301602	Post-Medieval
130	1373063	LB	II	The Old Rectory	612970	308674	Post-Medieval

DEP/SEP ID	List Entry	Record Type	Grade	Name	Easting	Northing	Period
131	1373034	LB	II	Mill Farmhouse	611396	306415	Post-Medieval
132	1373015	LB	II	Hill Farmhouse	613223	311627	Post-Medieval
133	1373036	LB	II	Sayers Farmhouse	611079	307377	Post-Medieval
134	1372935	LB	II	The Old Rectory	613404	319234	Post-Medieval
135	1372934	LB	II	Swannington Manor Farmhouse	613145	319192	Post-Medieval
136	1372947	LB	II	Cooks Shop	613456	323930	Post-Medieval
137	1372946	LB	II	Church Farmhouse	613340	323894	Post-Medieval
138	1372666	LB	II	Stables and coach House to Honingham Hall	611222	312466	Post-Medieval
139	1050702	LB	II	Paddock Farmhouse	619316	301565	Post-Medieval
140	1050708	LB	II	Marlingford Mill	612842	308354	Post-Medieval
141	1050703	LB	II	Old Rectory Barn and Rectory Cottage	619669	300677	Post-Medieval
142	1050578	LB	II	Kings Head Public House	615436	304562	Post-Medieval
143	1050700	LB	II	The Old Hall	619565	301082	Post-Medieval
144	1050574	LB	II	Milestone No 6 at TG 1526 0425	615260	304250	Post-Medieval
145	1050571	LB	II	Barn at Planet Farm	614255	303039	Post-Medieval

DEP/SEP ID	List Entry	Record Type	Grade	Name	Easting	Northing	Period
146	1050576	LB	II	Barn immediately north-east of Hethersett Old Hall	615171	304155	Post-Medieval
147	1050555	LB	II	Appletree Cottage and the White House	616340	303434	Post-Medieval
148	1050570	LB	II	Walnut Tree Cottage	618100	301986	Post-Medieval
149	1050557	LB	II	The Old Rectory and attached Garden Wall	619864	302410	Post-Medieval
150	1050550	LB	II	Ketteringham Hall	616492	302532	Post-Medieval
151	1050536	LB	II	Wood Hall and attached Garden Wall	615191	304275	Post-Medieval
152	1050519	LB	II	Wattle Cottage at TG 2130 0308 c.230m west-north-west of Mangreen Hall	621300	303080	Post-Medieval
153	1050516	LB	II	Gazebo c.10m south of Gowthorpe Manor House Q.V. 6/108	620859	302291	Post-Medieval
154	1050518	LB	II	Mangreen Lodge c.50m east of Mangreen Hall	621616	303024	Post-Medieval
155	1050517	LB	II	Cowshed c.10m north-west of Barn at Gowthorpe Manor House	620768	302372	Post-Medieval
156	1050435	LB	II	Stable Block to Dunston Manor	622552	302600	Post-Medieval
157	1050434	LB	II	Barn 40m north-west of Dairy Farmhouse	622531	302492	Post-Medieval
158	1050514	LB	II	The Croft at TG 2003 0251	620030	302510	Post-Medieval

DEP/SEP ID	List Entry	Record Type	Grade	Name	Easting	Northing	Period
159	1050442	LB	II	Glebe Farmhouse	621532	301185	Post-Medieval
160	1049849	LB	II	Right Gate Pier to Manor house and attached Splayed Garden Wall	612644	336811	Post-Medieval
161	1049851	LB	II	Manor House Farmhouse	612048	339089	Post-Medieval
162	1049844	LB	II	Cartshed and Granary about 50m south-west of Hall Farmhouse	614564	332292	Post-Medieval
163	1049803	LB	II	Barn at Abbey Farm c.70m north of Abbey Farmhouse	611154	343130	Post-Medieval
164	1049498	LB	II	Chestnut Farmhouse	613817	339608	Post-Medieval
165	1049188	LB	II	Walnut Farmhouse	613399	334825	Post-Medieval
166	1049187	LB	II	30 and 31, Church Street	613288	334883	Post-Medieval
167	1049186	LB	II	Barn at Hall Farm	612858	335680	Post-Medieval
168	1049176	LB	II	Barningham Lowes	614602	332855	Post-Medieval
169	1049174	LB	II	Walls to Garden and Moat, Bridge and attached Gazebo and Arch at Mannington Hall	614360	332035	Post-Medieval
170	1049178	LB	II	Barn at Ferndale Farm	613917	333381	Post-Medieval
171	1049177	LB	II	Ferndale Farmhouse	613906	333355	Post-Medieval
172	1170176	LB	II	Ivy Farmhouse	616650	303420	Post-Medieval

DEP/SEP ID	List Entry	Record Type	Grade	Name	Easting	Northing	Period
173	1170223	LB	II	Wellgate cottage	615891	303267	Post-Medieval
174	1170190	LB	II	The Thatched House	615930	303236	Post-Medieval
175	1169996	LB	II	Church Cottage	616434	302576	Post-Medieval
176	1169904	LB	II	Avon Cottage	615835	303094	Post-Medieval
177	1169626	LB	II	Hethersett Old Hall	615152	304115	Post-Medieval
178	1169504	LB	II	Milestone No 7 at TG 1385 0352	613850	303520	Post-Medieval
179	1169653	LB	II	Dunston Manor	622547	302571	Post-Medieval
180	1169085	LB	II	Brandiston Hall	614080	321546	Post-Medieval
181	1152893	LB	II	Plumstead Hall	613391	334717	Post-Medieval
182	1169360	LB	II	Whitehouse Farmhouse	617196	301985	Post-Medieval
183	1169331	LB	II	North Farmhouse	618905	303244	Post-Medieval
184	1152880	LB	II	Jubilee Cottage	614902	334827	Post-Medieval
185	1152857	LB	II	Dairy Farmhouse	614568	335968	Post-Medieval
186	1152888	LB	II	Church Farmhouse	613297	334862	Post-Medieval
187	1152509	LB	II	Abbey Farmhouse	611153	343049	Post-Medieval
188	1076890	LB	II	Barn at Church Farm	612474	318770	Post-Medieval
189	1068844	LB	II	Manse	614027	329207	Post-Medieval

DEP/SEP ID	List Entry	Record Type	Grade	Name	Easting	Northing	Period
190	1050436	LB	II	2 Houses 230m north-east of Church of St Remigius	622990	302394	Post-Medieval
191	1050441	LB	II	Memorial to Joseph Dunton 9m south-east Chancel of Church of St Peter	621876	300956	Post-Medieval
192	1050446	LB	II	Primrose Cottage	622020	300630	Post-Medieval
193	1051414	LB	II	Malt House Farmhouse	615248	327532	Post-Medieval
194	1051510	LB	II	Willows Farmhouse	608807	315487	Post-Medieval
195	1169732	LB	II	Barn 30m south-west of Swainsthorpe Hall	622942	300750	Post-Medieval
196	1169742	LB	II	Dun Cow Inn	622095	300732	Post-Medieval
197	1172059	LB	II	Park Farmhouse	612237	326746	Post-Medieval
198	1291801	LB	II	Manor Farmhouse	611497	304162	Post-Medieval
199	1304905	LB	II	Beck House	609327	342777	Post-Medieval
200	1372687	LB	II	Green Farm House	610098	314462	Post-Medieval
201	1373151	LB	II	Majority Cottage	617006	301933	Post-Medieval
202	1373211	LB	II	Swainthorpe Hall	622959	300772	Post-Medieval
203	1373479	LB	II	Barn c.12m to west of Beck House	609305	342786	Post-Medieval
204	1373489	LB	II	The White House	612190	337158	Post-Medieval

DEP/SEP ID	List Entry	Record Type	Grade	Name	Easting	Northing	Period
205	1049216	LB	II	Arch 12m south-east of Chancel of Mannington Church	614187	331856	19th Century
206	1342774	LB	II	Bell Farmhouse	612668	318619	19th Century
207	1306366	LB	II	The White House	618914	303931	19th Century
208	1306204	LB	II	Rose Pergola c.30m South-West of Ketteringham Hall	616459	302501	19th Century
209	1305332	LB	II	Eagle Lodge, North	612647	327851	19th Century
210	1305317	LB	II	Stables and Coach House approx. 50m south-west of Oulton Hall	613653	328642	19th Century
211	1304863	LB	II	Boundary Walls to Mill Farmhouse	611399	306439	19th Century
212	1304570	LB	II	Piers Gates and West Wall to Courtyard at Banningham Hall	614702	335407	19th Century
213	1304820	LB	II	Stables and Coach House immediately west of Sheringham Hall	613312	342344	19th Century
214	1304780	LB	II	Weybourne Mill	611561	343128	19th Century
215	1291979	LB	II	Oakland Farmhouse	612515	304232	19th Century
216	1263198	LB	II	Village Pump	613427	319040	19th Century
217	1250054	LB	II	13 and 15, Chapel Street	613553	323955	19th Century
218	1170259	LB	II	Old Cavelle Vicarage	619964	302423	19th Century

DEP/SEP ID	List Entry	Record Type	Grade	Name	Easting	Northing	Period
219	1050554	LB	II	Monument at TG 1735 0342	617363	303427	19th Century
220	1390577	LB	II	Garden Walls including Owl House at Home Farm, Morton Hall EstateE	612450	315709	19th Century
221	1390576	LB	II	The Lodge	612760	316743	19th Century
222	1393108	LB	II	Walled Garden	613547	342537	19th Century
223	1373502	LB	II	Wrought Iron Railings Piers and Urns c.10m south of Sheringham Hall	613376	342316	19th Century
224	1387306	LB	II	The Boileau Mausoleum approx.. 15m east of Church of St Peter	616411	302569	19th Century
225	1373823	LB	II	Two Piers of Cottages Coach House and adjacent to the west, immediately north-west of Mannington Hall	614316	332066	19th Century
226	1373829	LB	II	Draw Bridge and Mannington Hall	614348	332005	19th Century
227	1373794	LB	II	Cromer Lodge	614428	336018	19th Century
228	1373793	LB	II	Kitchen Garden Wall c.40m north-east of Barningham Hall	614795	335500	19th Century
229	1050947	LB	II	Boundary Wall between the Old Rectory and Churchyard	613367	323821	19th Century
230	1373206	LB	II	Dunston Hall	622579	302059	19th Century

DEP/SEP ID	List Entry	Record Type	Grade	Name	Easting	Northing	Period
231	1050701	LB	II	The Old Forge	619752	302006	19th Century
232	1050653	LB	II	Dairy Farm Barn	619332	301176	19th Century
233	1050687	LB	II	Old Rectory	611383	305984	19th Century
234	1050553	LB	II	Urn, c.20m south-east of Ketteringham Hall	616472	302517	19th Century
235	1050552	LB	II	Icehouse to Ketteringham Hall at TG 1691 0264	616910	302640	19th Century
236	1050551	LB	II	Right Gatepier to Ketteringham Hall c.40m to north of Church of St Peter Q.V. 5/80	616381	302608	19th Century
237	1049850	LB	II	The Old School	612667	336933	19th Century
238	1050549	LB	II	Guide Post c.100m east of Hall Farmhouse	616288	302595	19th Century
239	1049801	LB	II	Ivy Lodge	613981	341021	19th Century
240	1170166	LB	II	Norwich Lodge	617334	303384	19th Century
241	1049182	LB	II	Old Rectory	613798	336614	19th Century
242	1170070	LB	II	Left Gatepier to Ketteringham Hall c.40m to north of church of St Peter Q.V. 5/80	616380	302614	19th Century

DEP/SEP ID	List Entry	Record Type	Grade	Name	Easting	Northing	Period
243	1152844	LB	II	Gatepiers and Overthrow at Church of St Mary Barningham Winter	614658	335657	19th Century
244	1152835	LB	II	Vases and Steps c.10m east of Barningham Hall	614749	335355	19th Century
245	1152280	LB	II	The River House	611362	306487	19th Century
246	1051549	LB	II	Morton Hall	612657	315938	19th Century
247	1051409	LB	II	Eagle Lodge, South	612647	327837	19th Century
248	1051408	LB	II	Dog Lodges to Heydon Park	612520	326468	19th Century
249	1169658	LB	II	Park Farm Hotel at TG 147 037	614771	303682	19th Century
250	1050686	LB	II	Mill House	611358	306423	19th Century
251	1271511	LB	II	War Memorial in the Churchyard of All Saints Church	611145	343033	Modern
252	1451318	LB	II	Little Barningham War Memorial	614149	333307	Modern
253	1430719	LB	II	Cawston War Memorial	613705	323718	Modern
254	1456237	LB	II	Weston Longville War Memorial	611290	315846	Modern
255	1447686	LB	II	East Carleton War Memorial	618549	301962	Modern
256	1444514	LB	II	Ketteringham War Memorial	616174	303354	Modern
257	1406649	LB	II	Great Melton War Memorial	613523	306008	Modern

DEP/SEP ID	List Entry	Record Type	Grade	Name	Easting	Northing	Period
258	1440669	LB	II	Swardeston War Memorial	619918	302352	Modern
259	1389576	LB	II	K6 Kiosk	611385	306423	Modern
260	1433008	LB	II	Kelling War Memorial	609381.8	342879	Modern
Conservation Areas							
261		CA		Cawston	613470	323880	Early Medieval to Post-Medieval
262		CA		Stoke Holy Cross	623060	301790	Medieval to Post-Medieval
263		CA		Blickling	617420	328500	Medieval to Post-Medieval
264		CA		Mulbarton	619280	300930	Medieval to Post-Medieval
265		CA		Wrampingham	611370	306370	Medieval to Post-Medieval
266		CA		Baconsthorpe	612510	337030	Medieval to Post-Medieval
267		CA		Upper Sheringham	613810	341720	Medieval to Post-Medieval

DEP/SEP ID	List Entry	Record Type	Grade	Name	Easting	Northing	Period
268		CA		Weybourne	611020	342980	Medieval to Post-Medieval
269		CA		Matlaske	614970	334870	Medieval to Post-Medieval
270		CA		Mannington and Wolterton	616310	331990	Post-Medieval
271		CA		Heydon and Salle (includes Heydon Village, however outside of Study area)	611890	327010	Post-Medieval

**Dudgeon and Sheringham Shoal Offshore Wind
Farm Extensions**

Preliminary Environmental Information Report

Volume 1

Annex 23.1.2

Gazetteer of Non-designated Heritage Assets

April 2021

Title:	
Dudgeon and Sheringham Shoal Offshore Wind Farm Extensions Preliminary Environmental Information Report Annex 23.1.2 Gazetteer of Non-designated Heritage Assets	
Document no.: PB8164-RHD-ZZ-XX-RP-Z-0023	
Date:	Classification
29 th April 2021	Final
Prepared by:	
Royal HaskoningDHV	
Approved by:	Date:
Jo Rodriguez, Equinor	29 th April 2021

Table of Contents

Table of Contents	3
Annex 23.1.2 Gazetteer of Non-designated Heritage Assets	4

Annex 23.1.2 Gazetteer of Non-designated Heritage Assets

Table 23.1.2 Gazetteer of Non-designated Heritage Assets

DEP/SE P ID	PrefRef	Record Type	Monument Types	Name	Easting	Northing	Period
272	11395	Find Spot	FINDSPOT	Palaeolithic flint handaxe	614670	326219	Lower Palaeolithic
273	17926	Find Spot	FINDSPOT	?Palaeolithic flint flake	612399	308050	Lower Palaeolithic
274	25306	Find Spot	FINDSPOT	Palaeolithic flint flake	612419	304960	Lower Palaeolithic
275	9477	Find Spot	FINDSPOT	Palaeolithic flint side scraper	617569	303199	Lower Palaeolithic
276	20095	Find Spot	FINDSPOT	Palaeolithic, Mesolithic and Neolithic worked flints	612546	305173	Lower Palaeolithic to Late Neolithic
277	21571	Find Spot	FINDSPOT	Palaeolithic and Neolithic worked flints	613224	305883	Lower Palaeolithic to Late Neolithic
278	21590	Monument	LITHIC WORKING SITE, FINDSPOT	Lower Palaeolithic and Neolithic worked flints	612661	304257	Lower Palaeolithic to Late Neolithic
279	7336	Find Spot	FINDSPOT	?Palaeolithic and Neolithic flint implements	614179	326299	Lower Palaeolithic

DEP/SE P ID	PrefRef	Record Type	Monument Types	Name	Easting	Northing	Period
							to Late Neolithic
280	17160	Find Spot	FINDSPOT	Prehistoric flint flakes, Bronze Age and Roman pottery sherds	612134	306739	Lower Palaeolithic to Roman
281	18294	Find Spot	FINDSPOT	Prehistoric flint artefact and Roman pottery sherds	612419	305719	Lower Palaeolithic to Roman
282	35206	Monument	BURNT MOUND, DITCH, PIT, KILN, POST HOLE, BUILDING, FIELD BOUNDARY, FARMSTEAD, FINDSPOT	Possible Late Prehistoric burnt mound and Roman settlement	612821	337714	Lower Palaeolithic to Early Medieval
283	23859	Find Spot	FINDSPOT	Palaeolithic and Neolithic worked flints and Late Saxon pottery	612452	309146	Lower Palaeolithic to Early Medieval (Anglo Saxon)

DEP/SE P ID	PrefRef	Record Type	Monument Types	Name	Easting	Northing	Period
284	17928	Find Spot	FINDSPOT	Prehistoric flint flakes and medieval pottery	612229	308019	Lower Palaeolithic to Medieval
285	17937	Find Spot	FINDSPOT	Multi-period finds	611651	311791	Lower Palaeolithic to Medieval
286	22818	Find Spot	FINDSPOT	Prehistoric flints and multi-period pottery from route of A11	616190	303662	Lower Palaeolithic to Medieval
287	23425	Find Spot	FINDSPOT	Prehistoric, Neolithic, Roman and medieval material	611819	312030	Lower Palaeolithic to Medieval
288	29071	Find Spot	FINDSPOT	Multi-period finds	609255	343878	Lower Palaeolithic to Post-Medieval
289	29071	Find Spot	FINDSPOT	Multi-period finds	609255	343878	Lower Palaeolithic to Post-Medieval
290	11937	Find Spot	FINDSPOT	Prehistoric and medieval to post-medieval finds	613994	323976	Lower Palaeolithic to 19th Century

DEP/SE P ID	PrefRef	Record Type	Monument Types	Name	Easting	Northing	Period
291	14270	Monument	BUILDING, FINDSPOT	Possible post-medieval building, prehistoric, medieval and post-medieval finds	613055	309797	Lower Palaeolithic to 19th Century
292	19189	Find Spot	FINDSPOT	Prehistoric worked flints and post medieval harness fitting	612511	306682	Lower Palaeolithic to 19th Century
293	19971	Find Spot	FINDSPOT	Prehistoric flints and post medieval weight	612952	307160	Lower Palaeolithic to 19th Century
294	20669	Find Spot	FINDSPOT	Prehistoric worked flints and Iron Age to post-medieval finds	612678	304400	Lower Palaeolithic to 19th Century
295	22821	Find Spot	FINDSPOT	Multi-period finds from line of A11	615725	303412	Lower Palaeolithic to 19th Century
296	24737	Find Spot	FINDSPOT	Multi-period finds	615093	303922	Lower Palaeolithic to 19th Century

DEP/SE P ID	PrefRef	Record Type	Monument Types	Name	Easting	Northing	Period
297	25234	Find Spot	FINDSPOT	Prehistoric, medieval and medieval/post-medieval finds	611442	308253	Lower Palaeolithic to 19th Century
298	25702	Find Spot	FINDSPOT	Multi-period finds	613141	311266	Lower Palaeolithic to 19th Century
299	28024	Find Spot	FINDSPOT	Multi-period finds	613363	332290	Lower Palaeolithic to 19th Century
300	28538	Find Spot	FINDSPOT	Multi-period pot	614422	333096	Lower Palaeolithic to 19th Century
301	32303	Find Spot	FINDSPOT	Multi-period finds	616020	303238	Lower Palaeolithic to 19th Century
302	32304	Find Spot	FINDSPOT	Multi-period finds	616602	303006	Lower Palaeolithic to 19th Century

DEP/SE P ID	PrefRef	Record Type	Monument Types	Name	Easting	Northing	Period
303	32897	Find Spot	FINDSPOT	Multi-period finds	612965	337929	Lower Palaeolithic to 19th Century
304	33261	Find Spot	FINDSPOT	Prehistoric flint artefacts and post medieval coin, water pipeline at Blackbreck Plantation	611841	313839	Lower Palaeolithic to 19th Century
305	34869	Find Spot	FINDSPOT	Multi-period finds	612593	330410	Lower Palaeolithic to 19th Century
306	36594	Find Spot	FINDSPOT	Multi-period finds	612477	329901	Lower Palaeolithic to 19th Century
307	37289	Find Spot	FINDSPOT	Prehistoric flint and undated object	619574	302056	Lower Palaeolithic to 19th Century
308	40429	Find Spot	FINDSPOT	Multi-period finds	621199	301224	Lower Palaeolithic to 19th Century

DEP/SE P ID	PrefRef	Record Type	Monument Types	Name	Easting	Northing	Period
309	41540	Find Spot	FINDSPOT	Prehistoric flint flake and medieval to post medieval roof tile	610272	343819	Lower Palaeolithic to 19th Century
310	51037	Find Spot	FINDSPOT	Multi-period finds scatter	611812	343290	Lower Palaeolithic to 19th Century
311	51038	Find Spot	FINDSPOT	Multi-period finds scatter	611972	343473	Lower Palaeolithic to 19th Century
312	51041	Find Spot	FINDSPOT	Multi-period finds scatter	612484	343254	Lower Palaeolithic to 19th Century
313	51447	Find Spot	FINDSPOT	Multi-period finds	613112	335648	Lower Palaeolithic to 19th Century
314	51451	Find Spot	FINDSPOT	Multi-period finds	613049	334716	Lower Palaeolithic to 19th Century

DEP/SE P ID	PrefRef	Record Type	Monument Types	Name	Easting	Northing	Period
315	51453	Find Spot	FINDSPOT	Multi-period find spot	613178	333193	Lower Palaeolithic to 19th Century
316	51455	Find Spot	FINDSPOT	Multi-period finds	612660	331818	Lower Palaeolithic to 19th Century
317	51462	Find Spot	FINDSPOT	Multi-period finds	612519	328239	Lower Palaeolithic to 19th Century
318	51731	Monument	DITCH, POST HOLE, STRUCTURE, FINDSPOT	Late Saxon to medieval and post-medieval features	612686	329299	Lower Palaeolithic to 19th Century
319	52526	Find Spot	FINDSPOT	Prehistoric flakes and Pottery dating from late saxon to post medieval period.	613324	311412	Lower Palaeolithic to 19th Century
320	53842	Find Spot	FINDSPOT	Multi-period finds	612482	328860	Lower Palaeolithic to 19th Century

DEP/SE P ID	PrefRef	Record Type	Monument Types	Name	Easting	Northing	Period
321	53843	Find Spot	FIELD BOUNDARY, FINDSPOT	Former field boundary and multi-period finds	613715	329658	Lower Palaeolithic to 19th Century
322	55487	Find Spot	FINDSPOT	Prehistoric and Early Neolithic worked flint and multi-period pottery	620999	300907	Lower Palaeolithic to 19th Century
323	60330	Find Spot	FINDSPOT	Multi-period finds	610545	342463	Lower Palaeolithic to 19th Century
324	63387	Find Spot	FINDSPOT	Multi-period finds	612817	337673	Lower Palaeolithic to 19th Century
325	63388	Monument	RIDGE AND FURROW?, DITCH, STAKE HOLE?, LINEAR FEATURE, DITCH, FINDSPOT	Medieval to post-medieval linear features and prehistoric and medieval finds	610795	342489	Lower Palaeolithic to 19th Century

DEP/SE P ID	PrefRef	Record Type	Monument Types	Name	Easting	Northing	Period
326	63428	Find Spot	FINDSPOT	Prehistoric and medieval to post-medieval finds	612744	327215	Lower Palaeolithic to 19th Century
327	35205	Find Spot	FINDSPOT	Multi-period finds	612664	338237	Lower Palaeolithic to Modern
328	51432	Find Spot	FINDSPOT	Prehistoric and medieval to modern finds	611228	342203	Lower Palaeolithic to Modern
329	51465	Monument	PIT, DITCH, ENCLOSURE, STOCK ENCLOSURE, METAL WORKING SITE, YARD?, PADDOCK?, FIELD BOUNDARY?,	Multi-period finds and features	612678	327208	Lower Palaeolithic to Modern
330	55488	Find Spot	FINDSPOT	Multi-period finds	621321	300755	Lower Palaeolithic to Modern

DEP/SE P ID	PrefRef	Record Type	Monument Types	Name	Easting	Northing	Period
331	63420	Monument	DITCH, PIT, FINDSPOT	?Prehistoric, post-medieval to modern and undated features	612576	331824	Lower Palaeolithic to Modern
332	49768	Find Spot	FINDSPOT	Palaeolithic flint handaxe	609380	343910	Palaeolithic
333	49768	Find Spot	FINDSPOT	Palaeolithic flint handaxe	609380	343910	Palaeolithic
334	19746	Find Spot	FINDSPOT	?Palaeolithic, Mesolithic and Neolithic/Bronze Age worked flints and undatable pottery	612875	305115	Palaeolithic to Bronze Age
335	60116	Find Spot	FINDSPOT	Upper Palaeolithic/Mesolithic flint blade, Weybourne Heath	612049	341550	Upper Palaeolithic to Late Mesolithic
336	6246	Monument	LITHIC WORKING SITE	Kelling Heath Mesolithic flint-working site	610738	341620	Upper Palaeolithic to Late Mesolithic
337	35753	Find Spot	FINDSPOT	Mesolithic/Early Neolithic flint flake	613831	323679	Early Mesolithic to Early Neolithic

DEP/SE P ID	PrefRef	Record Type	Monument Types	Name	Easting	Northing	Period
338	6257	Find Spot	FINDSPOT	Mesolithic and Neolithic worked flints, Sandy Hill	611780	341610	Early Mesolithic to Early Neolithic
339	17830	Find Spot	FINDSPOT	Prehistoric flint flakes and cores	613120	306127	Early Mesolithic to Late Neolithic
340	17993	Find Spot	FINDSPOT	Mesolithic worked flints and Neolithic flint axehead	612479	305229	Early Mesolithic to Late Neolithic
341	19923	Find Spot	FINDSPOT	Mesolithic flaked flint axehead and Neolithic part-polished flint axehead	613022	305120	Early Mesolithic to Late Neolithic
342	22739	Find Spot	FINDSPOT	Mesolithic and Neolithic worked flints	612626	307131	Early Mesolithic to Late Neolithic
343	22740	Find Spot	FINDSPOT	Mesolithic and Neolithic worked flints	613139	305097	Early Mesolithic to Late Neolithic

DEP/SE P ID	PrefRef	Record Type	Monument Types	Name	Easting	Northing	Period
344	22871	Find Spot	FINDSPOT	Mesolithic and Mesolithic/Neolithic worked flints	618344	303470	Early Mesolithic to Late Neolithic
345	22973	Find Spot	FINDSPOT	Mesolithic and Mesolithic/Neolithic worked flints	612956	306283	Early Mesolithic to Late Neolithic
346	23829	Find Spot	FINDSPOT	?Mesolithic flint blade and Neolithic flint flakes	617601	303594	Early Mesolithic to Late Neolithic
347	24646	Find Spot	FINDSPOT	Mesolithic and Neolithic worked flints	614668	303800	Early Mesolithic to Late Neolithic
348	24647	Find Spot	FINDSPOT	Mesolithic and Neolithic worked flints	614607	303751	Early Mesolithic to Late Neolithic
349	6256	Find Spot	FINDSPOT	Holocene organic deposits, faunal remains and Mesolithic/Neolithic worked and burnt flints	610969	343764	Early Mesolithic to Late Neolithic

DEP/SE P ID	PrefRef	Record Type	Monument Types	Name	Easting	Northing	Period
350	19740	Find Spot	FINDSPOT	Mesolithic flint tranchet axes and Neolithic/Bronze Age worked flint	612660	305100	Early Mesolithic to Late Bronze Age
351	9266	Monument	FINDSPOT	Great Melton Roman coin hoard I and a Mesolithic/Neolithic roughout	612609	305719	Early Mesolithic to Roman
352	25247	Find Spot	FINDSPOT	Multi-period finds	612246	316757	Early Mesolithic to Late Saxon
353	16389	Find Spot	FINDSPOT	Mesolithic/Early Neolithic worked flints and ?Early Saxon and medieval pottery sherds	611948	311767	Early Mesolithic to Medieval
354	22887	Find Spot	FINDSPOT	Mesolithic and Neolithic worked flints and medieval pottery sherds	613010	317713	Early Mesolithic to Medieval
355	28413	Find Spot	FINDSPOT	Multi-period finds	616450	303382	Early Mesolithic to Medieval
356	15288	Monument	FINDSPOT	Multi-period finds	612720	306118	Early Mesolithic to 19th Century

DEP/SE P ID	PrefRef	Record Type	Monument Types	Name	Easting	Northing	Period
357	16753	Monument	DITCH, LITHIC WORKING SITE, OPEN SITE, FINDSPOT	Mesolithic flint working site and ?medieval ditch	612769	306206	Early Mesolithic to 19th Century
358	23429	Find Spot	FINDSPOT	Multi-period worked flints and pottery sherds	612180	311700	Early Mesolithic to 19th Century
359	29091	Find Spot	FINDSPOT	Prehistoric, Roman and medieval to post-medieval finds	619267	301909	Early Mesolithic to 19th Century
360	58762	Find Spot	FINDSPOT	Multi-period finds	614457	324951	Early Mesolithic to 19th Century
361	6259	Find Spot	FINDSPOT	Multi-period finds	611675	341075	Early Mesolithic to 19th Century
362	12070	Find Spot	FINDSPOT	Mesolithic worked flints	610680	341830	Mesolithic
363	13330	Find Spot	FINDSPOT	Mesolithic flint core, Telegraph Hill	610215	342385	Mesolithic

DEP/SE P ID	PrefRef	Record Type	Monument Types	Name	Easting	Northing	Period
364	17924	Find Spot	FINDSPOT	Mesolithic flint flake	612170	307109	Mesolithic
365	60117	Find Spot	FINDSPOT	Mesolithic flint blades, Kelling Heath Holiday Park	611611	341632	Mesolithic
366	60118	Find Spot	FINDSPOT	Potentially Mesolithic flint core	611250	341753	Mesolithic
367	7319	Find Spot	FINDSPOT	Mesolithic flint tranchet axehead	614379	326998	Mesolithic
368	7332	Find Spot	FINDSPOT	Mesolithic retouched flint blade	613920	325349	Mesolithic
369	7355	Find Spot	FINDSPOT	Mesolithic flint axehead	614699	326399	Mesolithic
370	7419	Find Spot	FINDSPOT	Mesolithic retouched flint blade	614480	324099	Mesolithic
371	17473	Find Spot	FINDSPOT	Mesolithic flint scatter and later prehistoric worked flints	612529	305220	Mesolithic
372	23862	Find Spot	FINDSPOT	Mesolithic flint tranchet axehead and core rejuvenation flake	612910	306150	Mesolithic

DEP/SE P ID	PrefRef	Record Type	Monument Types	Name	Easting	Northing	Period
373	9264	Find Spot	FINDSPOT	Prehistoric flint artefacts and Middle Saxon pottery sherd	612448	307218	Mesolithic to Early Medieval (Anglo Saxon)
374	17217	Monument	RING DITCH, BARN?, TEMPLE?, ROUND HOUSE (DOMESTIC), BUILDING, POST HOLE, FIELD SYSTEM, LITHIC WORKING SITE, FINDSPOT,	Roman and Late Saxon buildings, multi-period finds	613000	316970	Mesolithic to Medieval
375	40410	Find Spot	FINDSPOT	Multi-period finds	621518	303452	Mesolithic to Post-Medieval
376	50099	Find Spot	FINDSPOT	Mesolithic flint blade core and medieval to post-medieval metal objects	620788	303027	Mesolithic to Post-Medieval

DEP/SE P ID	PrefRef	Record Type	Monument Types	Name	Easting	Northing	Period
377	50103	Find Spot	FINDSPOT	Mesolithic flint blade core, Roman coins and medieval to post medieval objects	621244	302892	Mesolithic to Post-Medieval
378	33890	Find Spot	FINDSPOT	Multi-period findspot	614373	322996	Late Mesolithic to 19th Century
379	51439	Monument	PIT, FINDSPOT	Early Neolithic pit	612597	338238	Early Neolithic
380	55800	Find Spot	FINDSPOT	Early Neolithic denticulate	612900	318579	Early Neolithic
381	36421	Monument	LONG BARROW, RING DITCH, LINEAR FEATURE, TRACKWAY	Possible Neolithic and Bronze Age features	614100	324629	Early Neolithic to Early Bronze Age
382	36421	Monument	LONG BARROW, RING DITCH, LINEAR FEATURE, TRACKWAY	Possible Neolithic and Bronze Age features	614100	324629	Early Neolithic to Early Bronze Age
383	18260	Find Spot	FINDSPOT	Neolithic and Bronze Age flint artefacts	613199	305310	Early Neolithic to

DEP/SE P ID	PrefRef	Record Type	Monument Types	Name	Easting	Northing	Period
							Late Bronze Age
384	19743	Find Spot	FINDSPOT	Neolithic to Bronze Age worked flints	612407	308568	Early Neolithic to Late Bronze Age
385	19744	Find Spot	FINDSPOT	Neolithic/Bronze Age flint flakes and scrapers	612520	305527	Early Neolithic to Late Bronze Age
386	19745	Find Spot	FINDSPOT	Neolithic to Bronze Age worked flints	612814	308601	Early Neolithic to Late Bronze Age
387	19748	Find Spot	FINDSPOT	Neolithic and/or Bronze Age flint artefacts	612366	305715	Early Neolithic to Late Bronze Age
388	19749	Find Spot	FINDSPOT	Neolithic/Bronze Age flint flakes, blades and scrapers	612254	305629	Early Neolithic to Late Bronze Age
389	19750	Find Spot	FINDSPOT	Neolithic/Bronze Age flint flakes	612272	305474	Early Neolithic to

DEP/SE P ID	PrefRef	Record Type	Monument Types	Name	Easting	Northing	Period
							Late Bronze Age
390	19755	Find Spot	FINDSPOT	Neolithic to Bronze Age worked flints	612545	310408	Early Neolithic to Late Bronze Age
391	19970	Find Spot	FINDSPOT	Neolithic and Bronze Age flint artefacts	612934	305022	Early Neolithic to Late Bronze Age
392	19983	Find Spot	FINDSPOT	Neolithic and/or Bronze Age flint flakes and core	612900	306349	Early Neolithic to Late Bronze Age
393	19986	Find Spot	FINDSPOT	Neolithic to Bronze Age worked flints	612552	308441	Early Neolithic to Late Bronze Age
394	19997	Find Spot	FINDSPOT	Neolithic/Bronze Age flint artefacts	612949	306349	Early Neolithic to Late Bronze Age
395	20009	Find Spot	FINDSPOT	Neolithic and Bronze Age flint artefacts	612029	310705	Early Neolithic to

DEP/SE P ID	PrefRef	Record Type	Monument Types	Name	Easting	Northing	Period
							Late Bronze Age
396	20011	Find Spot	FINDSPOT	Neolithic to Bronze Age flakes and blades	612380	310459	Early Neolithic to Late Bronze Age
397	6292	Monument	ROUND BARROW, OVAL BARROW, FINDSPOT?	Howe's Hill Bronze Age oval and round barrow	613401	341010	Early Neolithic to Late Bronze Age
398	7420	Find Spot	FINDSPOT	Neolithic or Bronze Age flint find	614276	323817	Early Neolithic to Late Bronze Age
399	7705	Monument	ROUND BARROW, OVAL BARROW?, RING DITCH?	Round or oval barrow on Alderford Common, Swannington	612743	318282	Early Neolithic to Late Bronze Age
400	15277	Find Spot	FINDSPOT	Prehistoric flints and Roman artefacts	612510	305679	Early Neolithic to Roman

DEP/SE P ID	PrefRef	Record Type	Monument Types	Name	Easting	Northing	Period
401	15898	Find Spot	FINDSPOT	Neolithic axehead and Roman pottery	612622	310689	Early Neolithic to Roman
402	16308	Monument	PIT, FINDSPOT	Undated pit, Neolithic to Bronze Age scraper, flakes and Roman coin	613302	311040	Early Neolithic to Roman
403	19976	Find Spot	FINDSPOT	Neolithic flint axehead, flakes and blade and Roman pottery sherd	612212	306838	Early Neolithic to Roman
404	39646	Find Spot	FINDSPOT	Prehistoric and Roman finds from Muckleburgh Hill	610141	342936	Early Neolithic to Roman
405	52143	Monument	FIELD BOUNDARY? RECTILINEAR ENCLOSURE? , FIELD SYSTEM?, DITCH?	Large area of dispersed cropmarks of fragmentary enclosures and field boundaries of possible prehistoric to Roman date, Dunston Park	622610	301917	Early Neolithic to Roman
406	53627	Monument	POLYGONAL ENCLOSURE? , RECTANGULAR ENCLOSURE,	Cropmark enclosures of probable Roman date	611303	311453	Early Neolithic to Roman

DEP/SE P ID	PrefRef	Record Type	Monument Types	Name	Easting	Northing	Period
			DITCH, TEMPORARY CAMP?				
407	14875	Find Spot	FINDSPOT	Neolithic flints and medieval pottery sherds	612650	306500	Early Neolithic to Medieval
408	19010	Find Spot	FINDSPOT	Prehistoric flint, Roman brooch and multi-period pottery sherds	612726	306682	Early Neolithic to Medieval
409	19978	Find Spot	FINDSPOT	Neolithic/Bronze Age flint flakes and medieval pottery sherds	612618	306544	Early Neolithic to Medieval
410	20008	Find Spot	FINDSPOT	Multi-period finds	611779	310789	Early Neolithic to Medieval
411	16390	Find Spot	FINDSPOT, LITHIC WORKING SITE	Probable Early Neolithic flint-working site and multi-period finds	612156	312117	Early Neolithic to Medieval
412	20010	Find Spot	FINDSPOT	Neolithic/Bronze Age flint artefacts and medieval pottery	612240	310497	Early Neolithic to Medieval
413	55133	Find Spot	FINDSPOT	Early Neolithic, Roman to Early Saxon and medieval finds	612295	304283	Early Neolithic to Medieval

DEP/SE P ID	PrefRef	Record Type	Monument Types	Name	Easting	Northing	Period
414	21567	Find Spot	FINDSPOT	Neolithic flint artefacts and medieval cauldron	612909	306438	Early Neolithic to Medieval
415	23427	Find Spot	FINDSPOT	Neolithic flint artefacts and medieval pottery	612548	311959	Early Neolithic to Medieval
416	55133	Find Spot	FINDSPOT	Early Neolithic, Roman to Early Saxon and medieval finds	612295	304283	Early Neolithic to Medieval
417	19370	Find Spot	FINDSPOT	Neolithic and post-medieval finds	612886	321743	Early Neolithic to Post-Medieval
418	53063	Find Spot	FINDSPOT	Medieval coin and post-medieval button	609291	315848	Early Neolithic to Post-Medieval
419	18264	Find Spot	FINDSPOT	Neolithic to Bronze Age, Roman and medieval to post-medieval finds	611973	303861	Early Neolithic to Post-Medieval
420	43197	Find Spot	FINDSPOT	Multi-period finds including Roman coin hoard	609260	343744	Early Neolithic to Post-Medieval

DEP/SE P ID	PrefRef	Record Type	Monument Types	Name	Easting	Northing	Period
421	54143	Find Spot	FINDSPOT	Neolithic and post-medieval finds	611907	331887	Early Neolithic to Post-Medieval
422	60470	Find Spot	FINDSPOT	Neolithic/Bronze Age, Middle/Late Saxon, medieval and post-medieval finds	611107	311157	Early Neolithic to Post-Medieval
423	61716	Find Spot	FINDSPOT	Neolithic to Bronze Age and medieval to post-medieval finds	611668	306920	Early Neolithic to Post-Medieval
424	6662	Find Spot	FINDSPOT	Neolithic axehead and medieval and post medieval pot	613250	331513	Early Neolithic to Post-Medieval
425	7353	Find Spot	FINDSPOT	Neolithic, Roman and medieval to post-medieval finds	614317	325329	Early Neolithic to Post-Medieval
426	19370	Find Spot	FINDSPOT	Neolithic and post-medieval finds	612886	321743	Early Neolithic to Post-Medieval

DEP/SE P ID	PrefRef	Record Type	Monument Types	Name	Easting	Northing	Period
427	53063	Find Spot	FINDSPOT	Medieval coin and post-medieval button	609291	315848	Early Neolithic to Post-Medieval
428	18264	Find Spot	FINDSPOT	Neolithic to Bronze Age, Roman and medieval to post-medieval finds	611973	303861	Early Neolithic to Post-Medieval
429	43197	Find Spot	FINDSPOT	Multi-period finds including Roman coin hoard	609260	343744	Early Neolithic to Post-Medieval
430	17548	Find Spot	FINDSPOT	Neolithic flint scraper, medieval and post medieval pottery sherds	612161	305591	Early Neolithic to Post-Medieval
431	19751	Find Spot	FINDSPOT	Neolithic/Bronze Age, medieval and post-medieval finds	612512	305743	Early Neolithic to Post-Medieval
432	25236	Find Spot	FINDSPOT	Neolithic worked flint, Roman object, and medieval to post medieval finds	611727	308318	Early Neolithic to Post-Medieval

DEP/SE P ID	PrefRef	Record Type	Monument Types	Name	Easting	Northing	Period
433	25409	Find Spot	FINDSPOT	Neolithic, medieval and post-medieval finds	612845	305373	Early Neolithic to Post-Medieval
434	15287	Monument	FINDSPOT	Multi-period finds	612861	306534	Early Neolithic to 19th Century
435	17038	Find Spot	FINDSPOT	Multi-period finds	612121	310731	Early Neolithic to 19th Century
436	19752	Find Spot	FINDSPOT	Multi-period finds	612522	305363	Early Neolithic to 19th Century
437	19973	Find Spot	FINDSPOT	Multi-period objects	612431	306744	Early Neolithic to 19th Century
438	28163	Find Spot	FINDSPOT	Multi-period finds	616309	303041	Early Neolithic to 19th Century
439	28851	Find Spot	FINDSPOT	Multi-period finds	619478	301872	Early Neolithic to 19th Century
440	28929	Find Spot	FINDSPOT	Multi-period finds	619103	301731	Early Neolithic to 19th Century

DEP/SE P ID	PrefRef	Record Type	Monument Types	Name	Easting	Northing	Period
441	29092	Find Spot	FINDSPOT	Multi-period finds	619350	302104	Early Neolithic to 19th Century
442	29962	Find Spot	FINDSPOT	Multi-period metal objects and pottery sherds	612525	316828	Early Neolithic to 19th Century
443	30022	Find Spot	FINDSPOT	Multi-period finds	619404	301632	Early Neolithic to 19th Century
444	30455	Find Spot	FINDSPOT	Multi-period finds	613990	323197	Early Neolithic to 19th Century
445	35207	Find Spot	FINDSPOT	Multi-period finds	612978	337516	Early Neolithic to 19th Century
446	39903	Find Spot	FINDSPOT	Multi-period metal finds	614185	323418	Early Neolithic to 19th Century
447	51591	Find Spot	FINDSPOT	Multi-period finds	614432	319350	Early Neolithic to 19th Century
448	51776	Find Spot	FINDSPOT	Prehistoric worked flints and post-medieval pottery sherds	619223	302198	Early Neolithic to 19th Century

DEP/SE P ID	PrefRef	Record Type	Monument Types	Name	Easting	Northing	Period
449	52904	Find Spot	FINDSPOT	Neolithic, Roman and medieval finds	614009	337752	Early Neolithic to 19th Century
450	53487	Monument	FIELD BOUNDARY, TRAPEZOIDAL ENCLOSURE? , SUBRECTANGULAR ENCLOSURE? , LONG BARROW?, MORTUARY ENCLOSURE?	Site of undated linear ditches, including possible Neolithic funerary monument	612185	306641	Early Neolithic to 19th Century
451	62554	Monument	FINDSPOT, PIT?, DITCH, LINEAR FEATURE, NATURAL FEATURE?	?Late Prehistoric and undated features	611398	315832	Early Neolithic to 19th Century
452	42834	Find Spot	FINDSPOT	Neolithic axeheads and post-medieval to modern metal finds	611888	340474	Early Neolithic to Modern

DEP/SE P ID	PrefRef	Record Type	Monument Types	Name	Easting	Northing	Period
453	53757	Find Spot	FINDSPOT	Prehistoric and post-medieval finds	612273	341061	Early Neolithic to Modern
454	11396	Find Spot	FINDSPOT	Neolithic flint find	614620	326390	Neolithic
455	13051	Find Spot	FINDSPOT	Neolithic flint artefacts	612422	307384	Neolithic
456	21587	Find Spot	FINDSPOT	Neolithic worked flint	612539	304163	Neolithic
457	21589	Find Spot	FINDSPOT	Neolithic scraper	612440	304100	Neolithic
458	21578	Find Spot	FINDSPOT	Neolithic flint tools	612098	304903	Neolithic
459	13357	Monument	OVAL ENCLOSURE, LONG BARROW, ENCLOSURE, SUBRECTANGULAR ENCLOSURE, MORTUARY ENCLOSURE	Cropmark of probable Neolithic long barrow or elongated enclosure	612714	308463	Neolithic
460	17925	Find Spot	FINDSPOT	Neolithic polished flint axehead	612069	307140	Neolithic
461	17927	Find Spot	FINDSPOT	Neolithic polished flint axehead	612399	306809	Neolithic
462	18115	Find Spot	FINDSPOT	Neolithic flint scraper and blade	612349	307140	Neolithic

DEP/SE P ID	PrefRef	Record Type	Monument Types	Name	Easting	Northing	Period
463	18265	Find Spot	FINDSPOT	Neolithic flint artefacts	612558	312560	Neolithic
464	18277	Find Spot	FINDSPOT	Neolithic flint artefacts	612986	306124	Neolithic
465	20473	Find Spot	FINDSPOT	Neolithic flint find	614309	326159	Neolithic
466	20474	Find Spot	FINDSPOT	Neolithic flint find	614550	326140	Neolithic
467	20475	Find Spot	FINDSPOT	Neolithic flint find	614229	325450	Neolithic
468	21010	Find Spot	FINDSPOT	Neolithic flaked axehead, Uppgate Common	614254	318224	Neolithic
469	21154	Find Spot	FINDSPOT	Neolithic flint finds	614319	325170	Neolithic
470	21594	Find Spot	FINDSPOT	Neolithic flint scraper	611980	306209	Neolithic
471	22215	Find Spot	FINDSPOT	Neolithic flint core and flake	612850	305180	Neolithic
472	22745	Find Spot	FINDSPOT	Neolithic flint artefacts	612789	306054	Neolithic
473	22754	Find Spot	FINDSPOT	Neolithic flint axehead and core	612706	304159	Neolithic
474	22883	Monument	SITE, ENCLOSURE, LONG BARROW, MORTUARY ENCLOSURE, RECTILINEAR ENCLOSURE	Probable Neolithic mortuary enclosure	612308	341105	Neolithic

DEP/SE P ID	PrefRef	Record Type	Monument Types	Name	Easting	Northing	Period
475	23428	Find Spot	FINDSPOT	Neolithic flint artefacts	612500	312149	Neolithic
476	23860	Find Spot	FINDSPOT	Neolithic polished flint axehead	612900	306200	Neolithic
477	25288	Find Spot	FINDSPOT	Neolithic polished flint axehead and scraper	612500	305080	Neolithic
478	25408	Find Spot	FINDSPOT	Neolithic polished flint axehead	613160	305229	Neolithic
479	25809	Find Spot	FINDSPOT	Neolithic flint find	612571	339800	Neolithic
480	30892	Find Spot	FINDSPOT	Neolithic polished axehead	611170	313202	Neolithic
481	33085	Find Spot	FINDSPOT	Neolithic polished axehead	613967	319400	Neolithic
482	33103	Find Spot	FINDSPOT	Neolithic polished axehead	611172	343596	Neolithic
483	35935	Monument	OVAL ENCLOSURE, SQUARE ENCLOSURE, RECTILINEAR ENCLOSURE, LONG BARROW?	Cropmarks of undated enclosures, near site of medieval village and church	613506	329344	Neolithic

DEP/SE P ID	PrefRef	Record Type	Monument Types	Name	Easting	Northing	Period
484	40546	Find Spot	FINDSPOT	Neolithic flint find	611795	341757	Neolithic
485	40870	Find Spot	FINDSPOT	Neolithic flint find	615385	325165	Neolithic
486	53069	Find Spot	FINDSPOT	Neolithic miniature adze or axe	611045	342722	Neolithic
487	53974	Find Spot	FINDSPOT	Neolithic part- polished axehead	612183	305520	Neolithic
488	7320	Find Spot	FINDSPOT	Neolithic polished flint axehead	613900	327419	Neolithic
489	7338	Find Spot	FINDSPOT	Neolithic flint find	614540	326250	Neolithic
490	7341	Find Spot	FINDSPOT	Neolithic flint find	614067	325525	Neolithic
491	7343	Find Spot	FINDSPOT	Neolithic flint finds	614829	325121	Neolithic
492	7732	Find Spot	FINDSPOT	Neolithic flint find	613482	317627	Neolithic
493	7809	Find Spot	FINDSPOT	Neolithic axehead	612991	311085	Neolithic
494	9249	Find Spot	FINDSPOT	Flint implement	611520	307860	Neolithic
495	9261	Find Spot	FINDSPOT	Neolithic polished flint axehead	612659	305290	Neolithic

DEP/SE P ID	PrefRef	Record Type	Monument Types	Name	Easting	Northing	Period
496	9262	Find Spot	FINDSPOT	Neolithic polished implement	612904	306955	Neolithic
497	25513	Find Spot	FINDSPOT	Neolithic flints	617617	303349	Neolithic
498	21587	Find Spot	FINDSPOT	Neolithic worked flint	612539	304163	Neolithic
499	21589	Find Spot	FINDSPOT	Neolithic scraper	612440	304100	Neolithic
500	21578	Find Spot	FINDSPOT	Neolithic flint tools	612098	304903	Neolithic
501	13976	Find Spot	FINDSPOT	Neolithic to Bronze Age worked flints	612667	308598	Neolithic to Bronze Age
502	19757	Find Spot	FINDSPOT	Neolithic/Bronze Age and Late Iron Age finds	612897	304763	Neolithic to Late Iron Age
503	28025	Find Spot	FINDSPOT	Neolithic axehead and post medieval pottery	613613	332731	Neolithic to Post-Medieval
504	39785	Find Spot	FINDSPOT	Neolithic flint tools, Roman bowl and coin, medieval and post medieval objects	621754	303115	Neolithic to Post-Medieval

DEP/SE P ID	PrefRef	Record Type	Monument Types	Name	Easting	Northing	Period
505	40407	Find Spot	FINDSPOT, BURNT MOUND	Prehistoric flint, Roman, Early Saxon, medieval and post medieval objects	621262	303229	Neolithic to Post-Medieval
506	58350	Find Spot	FINDSPOT	Multi-period finds	622310	301174	Neolithic to Modern
507	55485	Find Spot	FINDSPOT	Late Neolithic to Early Bronze Age barbed and tanged arrowhead	610179	343120	Late Neolithic to Early Bronze Age
508	51412	Monument	FINDSPOT	Roman features and post medieval field systems, alongside flint implements	612897	303156	Late Neolithic to Post-Medieval
509	51412	Monument	FINDSPOT	Roman features and post medieval field systems, alongside flint implements	612897	303156	Late Neolithic to Post-Medieval
510	22039	Find Spot	FINDSPOT	Bronze Age or Iron Age pottery sherd	614010	318100	Early Bronze Age to Late Iron Age
511	31858	Monument	DITCH, POST HOLE, BUILDING, ENCLOSURE, DITCH, PIT,	Bronze Age and Iron Age features, Iron Age buildings	622348	302083	Early Bronze Age to Late Iron Age

DEP/SE P ID	PrefRef	Record Type	Monument Types	Name	Easting	Northing	Period
			TIMBER FRAMED BUILDING, INHUMATION, FINDSPOT,				
512	36400	Monument	SUB CIRCULAR ENCLOSURE, CURVILINEAR ENCLOSURE, ENCLOSED SETTLEMENT ?, STOCK ENCLOSURE?	Site of curvilinear enclosure of possible Bronze Age or Iron Age date	612712	308560	Early Bronze Age to Late Iron Age
513	52176	Monument	DITCH, FIELD BOUNDARY	Cropmarks of possible Bronze Age to Iron Age ditches	622363	302108	Early Bronze Age to Late Iron Age
514	17657	Monument	ROUND BARROW?, RING DITCH, MORTUARY ENCLOSURE?	Cropmarks of probable Bronze Age round barrow or Iron Age mortuary enclosure	612448	317099	Early Bronze Age to Roman
515	32234	Monument	PIT, SQUARE ENCLOSURE, RING DITCH	Undated square enclosure and ring ditch, probably marking the site of an old pit	611814	316035	Early Bronze Age to Roman

DEP/SE P ID	PrefRef	Record Type	Monument Types	Name	Easting	Northing	Period
516	50650	Monument	SQUARE BARROW?, SQUARE ENCLOSURE, MORTUARY ENCLOSURE?	Cropmarks of a small square-ditched enclosure	612449	317083	Early Bronze Age to Roman
517	52082	Monument	RECTILINEAR ENCLOSURE?, RING DITCH?, ROUND BARROW, ROUND HOUSE (DOMESTIC)?, FIELD BOUNDARY, DITCH	Cropmarks of possible enclosures, a ring ditch, field boundaries and ditches of unknown, but possible Roman date	621774	301499	Early Bronze Age to Roman
518	7424	Monument	CREMATION, PIT	Bronze Age cremation urn	613792	323747	Early Bronze Age to Medieval
519	9756	Monument	RING DITCH, POUND, TEMPLE, STRUCTURE, DITCH, WALL	Cropmark of possible Bronze Age ring ditch, Roman temple or medieval pound	622322	301303	Early Bronze Age to Medieval

DEP/SE P ID	PrefRef	Record Type	Monument Types	Name	Easting	Northing	Period
520	29286	Find Spot	FINDSPOT	Bronze age chisel, medieval spur fragment, 17th century shoe buckle	613361	303169	Early Bronze Age to Post-Medieval
521	60309	Find Spot	FINDSPOT	Early Bronze Age to Roman and Late Saxon to post-medieval finds	612976	303384	Early Bronze Age to Post-Medieval
522	28415	Find Spot	FINDSPOT	Multi-period finds	616434	303285	Early Bronze Age to Post-Medieval
523	29168	Find Spot	FINDSPOT	Multi-period metal finds	612630	342630	Early Bronze Age to Post-Medieval
524	29841	Find Spot	FINDSPOT	Multi-period metal finds	614550	324999	Early Bronze Age to Post-Medieval
525	31991	Find Spot	FINDSPOT	Multi-period metal finds	614486	322537	Early Bronze Age to Post-Medieval
526	34326	Find Spot	FINDSPOT	Multi-period metal finds	613297	317100	Early Bronze Age to Post-Medieval
527	36551	Find Spot	FINDSPOT	Bronze Age to Roman and medieval to post-medieval finds	614893	334295	Early Bronze Age to Post-Medieval

DEP/SE P ID	PrefRef	Record Type	Monument Types	Name	Easting	Northing	Period
528	50656	Monument	ROUND BARROW?, RING DITCH, POST MILL?	The cropmarks of a possible causewayed ring ditch	612229	316685	Early Bronze Age to Post-Medieval
529	51590	Find Spot	FINDSPOT	Multi-period findspot	614423	319197	Early Bronze Age to Post-Medieval
530	53488	Monument	RING DITCH, ROUND HOUSE (DOMESTIC), D SHAPED ENCLOSURE?, D SHAPED ENCLOSURE, SETTLEMENT ?, ENCLOSURE, SUBRECTANGULAR ENCLOSURE, PIT, GRUBENHAUS?, FIELD BOUNDARY	Site of multi-period cropmarks, representing field boundaries, enclosure(s) and perhaps settlement	612247	307063	Early Bronze Age to Post-Medieval

DEP/SE P ID	PrefRef	Record Type	Monument Types	Name	Easting	Northing	Period
531	7455	Find Spot	FINDSPOT	Multi-period finds	614210	320096	Early Bronze Age to Post-Medieval
532	29286	Find Spot	FINDSPOT	Bronze age chisel, medieval spur fragment, 17th century shoe buckle	613361	303169	Early Bronze Age to Post-Medieval
533	60309	Find Spot	FINDSPOT	Early Bronze Age to Roman and Late Saxon to post-medieval finds	612976	303384	Early Bronze Age to Post-Medieval
534	6249	Monument	ROUND BARROW, SLIT TRENCH	Round barrow on Muckleburgh Hill	610121	343134	Early Bronze Age to Modern
535	50612	Monument	ROUND BARROW?, MOUND?, PIT, WEAPONS PIT?	The earthworks of a possible Bronze Age round barrow	611477	313040	Early Bronze Age to World War Two
536	11716	Monument	RING DITCH, ROUND BARROW?	Possible Bronze Age ring ditch	622109	301635	Bronze Age
537	12807	Monument	RING DITCH, INHUMATION, ROUND BARROW	Possible Bronze Age ring ditch	612157	312705	Bronze Age

DEP/SE P ID	PrefRef	Record Type	Monument Types	Name	Easting	Northing	Period
538	12809	Monument	RING DITCH, ROUND BARROW, BARROW CEMETERY	Possible Bronze Age ring ditches	611577	310562	Bronze Age
539	15762	Monument	RING DITCH, ROUND BARROW	Site of probable Bronze Age round barrow	612163	306623	Bronze Age
540	15767	Monument	RING DITCH, CURVILINEAR ENCLOSURE, DITCH, LINEAR FEATURE, BARROW?, BARROW CEMETERY?, ROUND BARROW, MOUND, PIT	Site of probable Bronze Age round barrows	612132	306921	Bronze Age
541	17547	Find Spot	FINDSPOT	Bronze Age sword fragment	612320	306690	Bronze Age
542	22811	Monument	CREMATION, PIT, FINDSPOT	Later Bronze Age cremations	617624	302602	Bronze Age

DEP/SE P ID	PrefRef	Record Type	Monument Types	Name	Easting	Northing	Period
543	18099	Monument	RING DITCH	Undated ring ditch	613608	332866	Bronze Age
544	18295	Find Spot	FINDSPOT	Bronze Age metal find	614083	322551	Bronze Age
545	21719	Monument	RING DITCH, RING DITCH?, ROUND BARROW?	Cropmarks of a probable Bronze Age round barrow	612651	316977	Bronze Age
546	22819	Find Spot	FINDSPOT	Bronze Age rapier or spear	615997	303556	Bronze Age
547	31987	Find Spot	FINDSPOT	Bronze Age hammer	612430	308700	Bronze Age
548	32047	Monument	SITE, TRACKWAY, RING DITCH	Undated ring ditch and trackway, Lemon Hill	611056	341948	Bronze Age
549	32048	Monument	SITE, RING DITCH, ROUND BARROW	Possible Bronze Age round barrow	611100	342337	Bronze Age
550	32243	Monument	SITE, OVAL ENCLOSURE, RING DITCH	Bronze Age ring ditch	613558	339108	Bronze Age
551	34631	Find Spot	FINDSPOT	Bronze Age spear fragment	613399	317765	Bronze Age

DEP/SE P ID	PrefRef	Record Type	Monument Types	Name	Easting	Northing	Period
552	36441	Monument	RING DITCH, LINEAR FEATURE	Bronze Age ring ditch and undated linear features	613732	340311	Bronze Age
553	40492	Monument	MOUND, BARROW	Possible Bronze Age barrow, Weybourne Wood	612204	342070	Bronze Age
554	45360	Monument	CAUSEWAY?, RING DITCH?	Undated ring ditch, probably of geological origin	612207	316727	Bronze Age
555	50606	Monument	RING DITCH?, ROUND BARROW?, RING	Cropmarks of a possible ring ditch	612432	314746	Bronze Age
556	50647	Monument	ROUND BARROW?, RING DITCH	The cropmarks of a ring ditch	612620	316962	Bronze Age
557	50649	Monument	BARROW CEMETERY	Bronze Age round barrow cemetery	612491	317136	Bronze Age
558	50655	Monument	ROUND BARROW?, RING DITCH	The cropmarks of a ring ditch	612371	316628	Bronze Age
559	50657	Monument	ROUND BARROW?, RING DITCH	Cropmarks of a possible ring ditch	613090	317134	Bronze Age

DEP/SE P ID	PrefRef	Record Type	Monument Types	Name	Easting	Northing	Period
560	52063	Monument	BARROW?, PIT?	Possible Bronze Age barrow	620574	302248	Bronze Age
561	53478	Monument	ROUND BARROW?	Cropmarks of possible Bronze Age round barrows	613732	317816	Bronze Age
562	53483	Monument	RING DITCH?	Cropmarks of a possible ring ditch	613318	318730	Bronze Age
563	53679	Monument	RING DITCH, ROUND BARROW	Cropmarks of at least one probable round barrow	612355	310917	Bronze Age
564	6261	Monument	ROUND BARROW	Bronze Age round barrow in Hundred Acre Wood	611514	341462	Bronze Age
565	6263	Monument	CREMATION, UNASSIGNED	Bronze Age cremation, burnt flints and pottery finds	611809	343010	Bronze Age
566	6568	Monument	ROUND BARROW, RING DITCH	Bronze Age ring ditch or barrow	612925	336940	Bronze Age
567	6672	Find Spot	FINDSPOT	Bronze Age palstave	613123	330268	Bronze Age
568	7346	Find Spot	FINDSPOT	Bronze Age stone find	614228	325358	Bronze Age
569	9481	Monument	ROUND BARROW, MOUND	Two possible Bronze Age round barrows near Norwich Lodge, Ketteringham Hall	617373	303439	Bronze Age

DEP/SE P ID	PrefRef	Record Type	Monument Types	Name	Easting	Northing	Period
570	9482	Monument	ROUND BARROW, MOUND	Bronze Age round barrow	617800	303110	Bronze Age
571	34692	Monument	DITCH, BURNT MOUND, POST HOLE, GULLY, FINDSPOT	Bronze Age burnt mound and undated ditches, Beach Lane Pumping Station	610952	343250	Bronze Age
572	9422	Find Spot	DITCH, PARISH BOUNDARY	Bronze Age spear and a parish boundary	612560	304679	Bronze Age
573	31821	Monument	TRACKWAY, DITCH, PIT, HEARTH, FINDSPOT	Bronze Age, Iron Age, Roman and possible Early Saxon features	622227	301957	Bronze Age to Early Medieval
574	22652	Monument	PIT	Multi-period pits and finds	617754	302931	Bronze Age to Early Medieval
575	34632	Find Spot	FINDSPOT	Bronze Age and medieval finds	613479	316387	Bronze Age to Medieval
576	28718	Find Spot	FINDSPOT	Prehistoric flints, multi-period metal objects and pottery sherds	621380	303542	Bronze Age to Medieval

DEP/SE P ID	PrefRef	Record Type	Monument Types	Name	Easting	Northing	Period
577	11691	Find Spot	FINDSPOT	Multi-period finds	621036	303493	Bronze Age to Post-Medieval
578	52871	Find Spot	FINDSPOT	Early/Middle Bronze Age flanged axehead and medieval to post-medieval finds	613540	317943	Bronze Age to Post-Medieval
579	43109	Find Spot	FINDSPOT	Late Bronze Age punch	613880	303476	Late Bronze Age
580	50181	Find Spot	FINDSPOT	Late Bronze Age finds	612562	339286	Late Bronze Age
581	55016	Find Spot	FINDSPOT	Late Bronze Age socketed axe fragment	613100	320047	Late Bronze Age
582	17390	Find Spot	FINDSPOT	Late Bronze Age to Early Iron Age pot from Muckleburgh Hill	610119	342942	Late Bronze Age to Early Iron Age
583	37629	Monument	PIT, GULLY, POST HOLE	Multi-period finds and features, Bacton to King's Lynn Transco Pipeline	613488	329479	Late Bronze Age to Roman
584	61656	Monument	DITCH, PIT, FINDSPOT	?Prehistoric, Late Saxon and undated features	613013	310808	Late Bronze Age to Early Medieval

DEP/SE P ID	PrefRef	Record Type	Monument Types	Name	Easting	Northing	Period
585	30451	Find Spot	FINDSPOT	Multi-period finds, Field 8	612764	342419	Late Bronze Age to Medieval
586	37650	Monument	FINDSPOT, FINDSPOT, DITCH, PIT	Late Bronze Age flint scatters, post medieval building material	621934	302886	Late Bronze Age to Post-Medieval
587	37277	Find Spot	FINDSPOT	Multi-period metal finds	613345	316630	Late Bronze Age to 19th Century
588	37651	Monument	FINDSPOT, DITCH	Late Bronze Age flint concentrations, post medieval finds	621500	302524	Late Bronze Age to 19th Century
589	54877	Find Spot	FINDSPOT	Multi-period findspot	621208	301867	Late Bronze Age to 19th Century
590	57922	Monument	DITCH, PIT, FIELD BOUNDARY, FIELD BOUNDARY?, FIELD SYSTEM?, FIELD SYSTEM, HEARTH?,	Roman pits and possible field system south of Mangreen Farm, Swardeston	621400	301972	Late Bronze Age to 19th Century

DEP/SE P ID	PrefRef	Record Type	Monument Types	Name	Easting	Northing	Period
			PIT, STRUCTURE?, POST HOLE?, ENCLOSURE?, RING DITCH?, POST HOLE, FIELD SYSTEM				
591	50607	Monument	SQUARE ENCLOSURE, RECTILINEAR ENCLOSURE, DITCH	Cropmarks of an enclosure of possible Iron Age to Roman date	612053	315150	Early Iron Age to Roman
592	50654	Monument	FIELD BOUNDARY, TRACKWAY?, BOUNDARY DITCH	Cropmarks of multi-period fragmentary linear ditches	611888	316959	Early Iron Age to Roman
593	51999	Monument	DITCH, FIELD BOUNDARY	Cropmarks of ditches, possibly relating to former field boundaries of possible Iron Age to Roman date	621481	300856	Early Iron Age to Roman
594	50674	Monument	FIELD BOUNDARY,	Cropmark field boundaries of unknown date	610535	316378	Early Iron Age to Roman

DEP/SE P ID	PrefRef	Record Type	Monument Types	Name	Easting	Northing	Period
			DITCH, TRACKWAY				
595	52165	Monument	FIELD BOUNDARY TRACKWAY, DITCH	Cropmarks of fragmentary boundaries and trackways of unknown but possible Iron Age to Roman date	622433	301244	Early Iron Age to Roman
596	52174	Monument	FIELD BOUNDARY? RECTILINEAR ENCLOSURE? , DITCH	Cropmarks of fragmentary enclosures and field boundaries of unknown but possible Iron Age to Roman date	622300	301595	Early Iron Age to Roman
597	54357	Monument	DITCH, FIELD BOUNDARY	Cropmarks of undated ditches and field boundaries	612092	314842	Early Iron Age to Roman
598	50674	Monument	FIELD BOUNDARY, DITCH, TRACKWAY	Cropmark field boundaries of unknown date	610535	316378	Early Iron Age to Roman
599	11339	Monument	BURNT MOUND, ROAD, TRACKWAY, RECTANGULA	Site of Roman and medieval settlements and Itteringham Roman coin hoard	612865	332189	Early Iron Age to Medieval

DEP/SE P ID	PrefRef	Record Type	Monument Types	Name	Easting	Northing	Period
			R ENCLOSURE, FINDSPOT, DITCH, PIT, SETTLEMENT, OVEN, PIT, DITCH, METAL WORKING SITE,				
600	29098	Find Spot	FINDSPOT	Multi-period metal finds	611656	343157	Early Iron Age to 19th Century
601	31088	Find Spot	FINDSPOT	Multi-period finds	612293	342675	Early Iron Age to 19th Century
602	35100	Find Spot	FINDSPOT	Possible Iron Age yoke terminal	613219	332812	Early Iron Age to 19th Century
603	50184	Find Spot	FINDSPOT	Multi-period finds	613753	339455	Early Iron Age to 19th Century

DEP/SE P ID	PrefRef	Record Type	Monument Types	Name	Easting	Northing	Period
604	50663	Monument	FIELD BOUNDARY, TRACKWAY?, DRAINAGE DITCH?	Cropmarks of undated ditches and field boundaries	612536	317051	Early Iron Age to Modern
605	31856	Monument	PIT, QUARRY, DITCH, POST HOLE, FINDSPOT	Undated post hole, Iron Age pits and quarries at Dunston Hall Golf Course	622289	302300	Iron Age
606	5005	Monument	FLOOR, EARTHWORK	Unidentified earthworks	614250	318199	Iron Age
607	12987	Monument	RECTILINEAR ENCLOSURE, LINEAR FEATURE, SETTLEMENT, SITE	Rectilinear enclosure and Iron Age chariot fitting	612977	330516	Iron Age
608	50610	Monument	FARMSTEAD?, RECTILINEAR ENCLOSURE, FIELD BOUNDARY, BOUNDARY DITCH, TRACKWAY?	Cropmarks of possible Iron Age to Roman date enclosures	611948	314271	Iron Age to Roman

DEP/SE P ID	PrefRef	Record Type	Monument Types	Name	Easting	Northing	Period
609	50615	Monument	RECTILINEAR ENCLOSURE, FIELD BOUNDARY, BOUNDARY DITCH, TRACKWAY?	Cropmarks of possible Iron Age to Roman date enclosures	611584	313793	Iron Age to Roman
610	52135	Monument	FIELD BOUNDARY, DITCH, TRACKWAY?	Cropmarks of fragmentary undated ditches, probably former field boundaries and trackways of unknown date	621932	303110	Iron Age to Roman
611	53482	Monument	DITCH, TRACKWAY?, FIELD BOUNDARY	Cropmark ditches of possible Iron Age to Roman date	614541	319382	Iron Age to Roman
612	53521	Monument	RECTILINEAR ENCLOSURE, POLYGONAL ENCLOSURE, SETTLEMENT ?, ROUND HOUSE (DOMESTIC)?, RING DITCH,	Site of probable enclosure complex and associated linear features of possible Iron Age to Roman date	612760	308526	Iron Age to Roman

DEP/SE P ID	PrefRef	Record Type	Monument Types	Name	Easting	Northing	Period
			PIT, WELL?, WELL?, BOUNDARY, TRACKWAY				
613	53522	Monument	RECTILINEAR ENCLOSURE?	Site of possible enclosures of Iron Age to Roman date	612530	308632	Iron Age to Roman
614	53523	Monument	TRAPEZOIDAL ENCLOSURE, ANNEXE ENCLOSURE?	Site of possible enclosure of unknown date	612482	308503	Iron Age to Roman
615	53480	Monument	DITCH, FIELD BOUNDARY	Cropmark ditches of unknown date	614745	318952	Iron Age to Roman
616	31820	Monument	DITCH, PIT, BUILDING, PALISADE, POST HOLE, TRACKWAY, PIT, PIT, POST HOLE, POST HOLE, FENCE, DITCH, BUILDING, FINDSPOT, FINDSPOT, FINDSPOT,	Iron Age and Roman features and possible Roman building at Dunston Hall golf course	622414	302607	Iron Age to Roman

DEP/SE P ID	PrefRef	Record Type	Monument Types	Name	Easting	Northing	Period
			FINDSPOT, FINDSPOT, FINDSPOT				
617	17942	Monument	BURNT MOUND	Roman finds scatter and prehistoric burnt mound	612822	337901	Iron Age to Roman
618	52175	Monument	FIELD BOUNDARY, DITCH	Cropmarks of fragmentary enclosures and field boundaries of unknown but possible Iron Age to Roman or Saxon date	622243	301912	Iron Age to Early Medieval
619	34702	Monument	PIT, BOUNDARY, CORN DRYING OVEN, DITCH, POST HOLE, SETTLEMENT, GULLY, FINDSPOT	Iron Age settlement, medieval corn-drying oven and field boundaries	611647	343121	Iron Age to Medieval
620	28162	Find Spot	FINDSPOT	Iron Age terret, Roman brooch and medieval metal objects	616885	303176	Iron Age to Medieval
621	6250	Find Spot	FINDSPOT	Multi-period finds from Muckleburgh Hill	610080	342950	Iron Age to Medieval

DEP/SE P ID	PrefRef	Record Type	Monument Types	Name	Easting	Northing	Period
622	28308	Find Spot	FINDSPOT	Iron Age pottery	617365	302456	Iron Age to Post-Medieval
623	51581	Find Spot	FINDSPOT	Iron Age, Romano-British, medieval and post medieval finds	614783	319493	Iron Age to Post-Medieval
624	28973	Find Spot	FINDSPOT	Iron Age coin and medieval/post-medieval finds	612578	331135	Iron Age to 19th Century
625	49097	Find Spot	FINDSPOT	Multi-period findspot.	614730	319146	Late Iron Age to 19th Century
626	56090	Find Spot	FINDSPOT	Multi-period finds	610749	343400	Late Iron Age to 19th Century
627	58937	Find Spot	FINDSPOT	Multi-period finds	619032	302901	Late Iron Age to 19th Century
628	17930	Monument	BURNT MOUND, FINDSPOT	Burnt mound	612139	308120	Prehistoric
629	19414	Find Spot	FINDSPOT	Prehistoric flint scraper and blade	612539	306570	Prehistoric

DEP/SE P ID	PrefRef	Record Type	Monument Types	Name	Easting	Northing	Period
630	19416	Find Spot	FINDSPOT	Prehistoric flakes and scrapers	612349	304599	Prehistoric
631	19995	Find Spot	FINDSPOT	Prehistoric flint artefacts	612832	305924	Prehistoric
632	20662	Find Spot	FINDSPOT	Prehistoric worked flints	612320	309039	Prehistoric
633	20663	Find Spot	FINDSPOT	Prehistoric worked flints	612233	308810	Prehistoric
634	20664	Find Spot	FINDSPOT	Prehistoric worked flints	612486	308682	Prehistoric
635	22743	Find Spot	FINDSPOT	Prehistoric flint flakes and hammerstone	612207	305111	Prehistoric
636	22872	Find Spot	FINDSPOT	Prehistoric flint flakes	618215	303442	Prehistoric
637	22939	Find Spot	FINDSPOT	Prehistoric flint artefacts from Brick Field	612840	305688	Prehistoric
638	23426	Find Spot	FINDSPOT	Prehistoric flint artefacts	612745	312072	Prehistoric
639	23773	Find Spot	FINDSPOT	Prehistoric flint artefacts near Breck Clump	612169	312548	Prehistoric
640	23853	Find Spot	FINDSPOT	Prehistoric flint artefacts	612419	305128	Prehistoric
641	23854	Find Spot	FINDSPOT	Prehistoric flint scraper	613019	306762	Prehistoric
642	24643	Find Spot	FINDSPOT	Prehistoric scraper	614759	303570	Prehistoric

DEP/SE P ID	PrefRef	Record Type	Monument Types	Name	Easting	Northing	Period
643	24648	Monument	BURNT MOUND, FINDSPOT	Burnt flint 'pot boiler' scatters and ?Palaeolithic flint flakes	615127	303776	Prehistoric
644	25238	Find Spot	FINDSPOT	Prehistoric flint scraper	612079	307910	Prehistoric
645	29040	Find Spot	FINDSPOT	Prehistoric flint flake	612763	311002	Prehistoric
646	29041	Find Spot	FINDSPOT	Prehistoric flint flake	612807	311004	Prehistoric
647	29042	Find Spot	FINDSPOT	Prehistoric flint flake	612900	311010	Prehistoric
648	30417	Find Spot	FINDSPOT	Prehistoric flint flake	611340	341820	Prehistoric
649	30575	Find Spot	FINDSPOT	Prehistoric scrapers	618248	303007	Prehistoric
650	31360	Find Spot	FINDSPOT	Multi-period prehistoric worked flints	612715	339739	Prehistoric
651	35959	Find Spot	FINDSPOT	Prehistoric worked flints from Kelling Heath	610269	341921	Prehistoric
652	36671	Find Spot	FINDSPOT	Prehistoric flint artefacts	611779	311027	Prehistoric
653	41542	Find Spot	FINDSPOT	Prehistoric flint flakes	610258	343813	Prehistoric
654	41545	Find Spot	FINDSPOT	Prehistoric flint flake	611383	343662	Prehistoric
655	41806	Find Spot	FINDSPOT	Prehistoric flint piercer	610248	343804	Prehistoric
656	41807	Find Spot	FINDSPOT	Prehistoric flint flake	610239	343822	Prehistoric
657	51040	Find Spot	FINDSPOT	Prehistoric flint flake	612360	343454	Prehistoric

DEP/SE P ID	PrefRef	Record Type	Monument Types	Name	Easting	Northing	Period
658	51433	Monument	FINDSPOT, LAYER	Undated layer of burnt material	611804	341205	Prehistoric
659	51463	Find Spot	FINDSPOT	Prehistoric worked flint	612466	328096	Prehistoric
660	58227	Monument	ENCLOSURE, CIRCULAR ENCLOSURE?	Cropmark of undated enclosure	614407	322961	Prehistoric
661	7704	Find Spot	FINDSPOT	Prehistoric worked flints, Alderford Common	612892	318312	Prehistoric
662	61149	Monument	FINDSPOT, PIT	Potentially prehistoric pit	612573	306969	Prehistoric
663	21576	Find Spot	FINDSPOT	Prehistoric worked flint	612130	304767	Prehistoric
664	12808	Monument	FINDSPOT	Prehistoric flint flake	612120	310945	Prehistoric
665	41132	Monument	BURNT MOUND	Probable prehistoric burnt mound	612795	341805	Prehistoric
666	21576	Find Spot	FINDSPOT	Prehistoric worked flint	612130	304767	Prehistoric
667	17162	Find Spot	FINDSPOT	Prehistoric flint artefacts and possible Iron Age pottery sherd	612861	304521	Prehistoric to Iron Age
668	50098	Find Spot	FINDSPOT	Prehistoric scraper and medieval coin	621496	303192	Prehistoric to Medieval

DEP/SE P ID	PrefRef	Record Type	Monument Types	Name	Easting	Northing	Period
669	21296	Monument	BURNT MOUND	Prehistoric pot boilers, Neolithic flint and medieval pottery sherd	611705	306726	Prehistoric to Medieval
670	15600	Find Spot	FINDSPOT	Prehistoric flake and medieval coin	616128	303620	Prehistoric to Medieval
671	28719	Find Spot	FINDSPOT	Prehistoric pot boilers and medieval to post-medieval metal objects	620916	303260	Prehistoric to Post-Medieval
672	37649	Monument	DITCH, GULLY, PIT, FINDSPOT, INHUMATION, INHUMATION CEMETERY, FUNERARY ENCLOSURE	Small enclosed Roman inhumation cemetery; prehistoric, post-medieval and undated features and multi-period finds	621937	303298	Prehistoric to Post-Medieval
673	22870	Find Spot	FINDSPOT	Prehistoric, medieval and post-medieval finds	611890	304170	Prehistoric to Post-Medieval
674	22870	Find Spot	FINDSPOT	Prehistoric, medieval and post-medieval finds	611890	304170	Prehistoric to Post-Medieval
675	41015	Monument	FINDSPOT	Multi-period features and finds	613184	343403	Prehistoric to World War Two

DEP/SE P ID	PrefRef	Record Type	Monument Types	Name	Easting	Northing	Period
676	54362	Monument	DITCH, FIELD BOUNDARY	Cropmarks of undated ditches and former field boundaries	613154	312261	Late Prehistoric
677	63389	Monument	FINDSPOT, PIT	Prehistoric pit	610972	342285	Late Prehistoric
678	20424	Find Spot	FINDSPOT	Roman brooch fragments and coins	613230	316495	Roman
679	15030	Find Spot	FINDSPOT	Roman pottery finds	611070	343139	Roman
680	15605	Find Spot	FINDSPOT	Roman coin and pottery finds	612506	342446	Roman
681	17245	Find Spot	FINDSPOT	Roman coins, pottery sherds and bowl	611755	306980	Roman
682	17647	Find Spot	FINDSPOT	Roman brooch	611959	305880	Roman
683	17649	Find Spot	FINDSPOT	Roman coin finds, Old Woman's Field	610870	343710	Roman
684	17943	Find Spot	FINDSPOT	Roman coin	612960	330080	Roman

DEP/SE P ID	PrefRef	Record Type	Monument Types	Name	Easting	Northing	Period
685	18060	Find Spot	FINDSPOT	Roman pottery	612910	337740	Roman
686	18061	Find Spot	FINDSPOT	Roman pottery	613020	337870	Roman
687	21849	Monument	FORT, DOUBLE DITCHED ENCLOSURE, ENCLOSURE, DITCH, VICUS, ROAD, TRACKWAY	Probable Roman fort and associated cropmark features	614473	324872	Roman
688	22038	Find Spot	FINDSPOT	Roman brooch and undated copper alloy rod	612510	305570	Roman
689	22219	Find Spot	FINDSPOT	Roman coin	612549	304779	Roman

DEP/SE P ID	PrefRef	Record Type	Monument Types	Name	Easting	Northing	Period
690	22605	Find Spot	FINDSPOT	Roman stud	615768	303514	Roman
691	22643	Find Spot	FINDSPOT	Roman brooch	615434	303275	Roman
692	22820	Find Spot	FINDSPOT	Roman pottery from line of A11	615757	303397	Roman
693	22822	Find Spot	FINDSPOT	Roman coin from route of A11	615770	303491	Roman
694	22823	Find Spot	FINDSPOT	Roman coin from route of A11	615602	303356	Roman
695	25137	Find Spot	FINDSPOT	Roman metal find	613462	316656	Roman
696	25237	Find Spot	FINDSPOT	Roman pottery finds	611916	307803	Roman

DEP/SE P ID	PrefRef	Record Type	Monument Types	Name	Easting	Northing	Period
697	25646	Find Spot	FINDSPOT	Roman pottery sherd	613589	328510	Roman
698	28041	Monument	LINEAR FEATURE, SQUARE ENCLOSURE, SETTLEMENT	Undated enclosure and Roman settlement	614047	332717	Roman
699	28411	Find Spot	FINDSPOT	Roman coin	616081	303142	Roman
700	28412	Find Spot	FINDSPOT	Roman coin	616269	303114	Roman
701	2796	Monument	BRIDGE, PILE, POST HOLE, TRACKWAY, ROAD, DITCH, CANAL, SALT WORKS, PIT, POST HOLE, PIT	Fen Causeway Roman road	592398	311250	Roman

DEP/SE P ID	PrefRef	Record Type	Monument Types	Name	Easting	Northing	Period
702	28504	Find Spot	FINDSPOT	Roman coin	616225	303231	Roman
703	28506	Find Spot	FINDSPOT	Roman coin	616474	303129	Roman
704	30046	Find Spot	FINDSPOT	Roman pottery finds	611854	341746	Roman
705	30070	Find Spot	FINDSPOT	Illegible 2nd century Roman coin	613690	303360	Roman
706	30476	Find Spot	FINDSPOT	Roman coin of Lucius Verus	621931	303196	Roman
707	32042	Find Spot	FINDSPOT	Roman and medieval to post-medieval finds	614481	324001	Roman
708	33077	Find Spot	FINDSPOT	Roman coins	614649	303969	Roman
709	36407	Monument	RECTILINEAR ENCLOSURE, LINEAR FEATURE, DOUBLE DITCHED ENCLOSURE	Cropmarks of undated enclosures/possible Roman enclosure	612546	328470	Roman

DEP/SE P ID	PrefRef	Record Type	Monument Types	Name	Easting	Northing	Period
710	37422	Find Spot	FINDSPOT	Roman brooch	613253	316367	Roman
711	38342	Monument	RECTILINEAR ENCLOSURE, TRACKWAY, LINEAR FEATURE, PIT, FIELD SYSTEM	Possible Roman enclosure and field system	611745	343114	Roman
712	39345	Find Spot	FINDSPOT	Roman coin finds	610322	343413	Roman
713	41541	Find Spot	FINDSPOT	Roman decorative strip or bracelet	610258	343817	Roman
714	50664	Monument	FIELD BOUNDARY, TRACKWAY?	Cropmarks of field boundaries of unknown date	613545	316738	Roman
715	50666	Monument	FIELD BOUNDARY, DITCH	Multi-period field boundary cropmarks	612725	317965	Roman
716	50667	Monument	FIELD BOUNDARY, DITCH	Cropmark field boundaries of unknown, but possibly Roman date	613304	316300	Roman
717	50671	Monument	FIELD BOUNDARY, DITCH	Cropmark field boundaries of unknown date	611577	316437	Roman

DEP/SE P ID	PrefRef	Record Type	Monument Types	Name	Easting	Northing	Period
718	50678	Monument	STRUCTURE?, RING DITCH, ROUND HOUSE (DOMESTIC)	Roman circular structure	613050	316937	Roman
719	52027	Monument	ROAD	Roman road from Caistor Roman town to the settlement and temple at Crownthorpe	621337	303522	Roman
720	52072	Monument	DITCH, FIELD BOUNDARY	Cropmarks of undated field boundaries	620531	302425	Roman
721	52073	Monument	DITCH, FIELD BOUNDARY, RECTILINEAR ENCLOSURE	Cropmarks of field boundaries and a possible enclosure	620852	302626	Roman
722	52075	Monument	RECTILINEAR ENCLOSURE? FIELD BOUNDARY, DITCH	Cropmarks of rectilinear enclosures, field boundaries and ditches of unknown, but possible Roman date	621523	301369	Roman
723	52076	Monument	FIELD BOUNDARY, DITCH	Cropmarks of field boundaries and ditches of unknown, but possible Roman date	621304	301543	Roman

DEP/SE P ID	PrefRef	Record Type	Monument Types	Name	Easting	Northing	Period
724	53489	Monument	SQUARE ENCLOSURE, MILITARY CAMP?, RING DITCH, ROUND HOUSE (DOMESTIC)?, PIT	Site of possible Roman camp or enclosure	612082	305799	Roman
725	53628	Monument	DITCH, RECTANGULAR ENCLOSURE?, RECTANGULAR ENCLOSURE, FIELD BOUNDARY, SETTLEMENT?, SETTLEMENT, STOCK ENCLOSURE?, FIELD SYSTEM	Cropmark enclosures and fields of probable Roman date	612432	310762	Roman

DEP/SE P ID	PrefRef	Record Type	Monument Types	Name	Easting	Northing	Period
726	53700	Monument	DITCH, FIELD BOUNDARY	Cropmarks of ditches and field boundaries of unknown date	613250	318043	Roman
727	55197	Find Spot	FINDSPOT	Roman coin	621338	302189	Roman
728	6273	Monument	POTTERY KILN	Roman kiln and pottery finds	612633	342573	Roman
729	6274	Find Spot	FINDSPOT	Roman pottery and coins	610829	343750	Roman
730	6275	Find Spot	FINDSPOT	Roman coin	611410	343080	Roman
731	6277	Find Spot	FINDSPOT	Roman pottery finds, Beach Lane	610889	343209	Roman
732	63408	Negative evidence	FINDSPOT	Site with no evidence for archaeologically significant remains	612751	337944	Roman
733	63419	Negative evidence	FINDSPOT	Site with no evidence for archaeologically significant remains	613239	333178	Roman
734	6551	Find Spot	FINDSPOT	Roman pottery, post-medieval coin and weight	613319	338279	Roman
735	6559	Monument	FINDSPOT	Roman coin hoard	612859	337800	Roman
736	7322	Find Spot	FINDSPOT	Roman stew pans	613793	326820	Roman

DEP/SE P ID	PrefRef	Record Type	Monument Types	Name	Easting	Northing	Period
737	6237	Find Spot	FINDSPOT	Roman coin from Muckleburgh Hill	609690	343190	Roman
738	33078	Find Spot	FINDSPOT	Roman coins	611870	305450	Roman
739	29805	Monument	FINDSPOT	4th century Roman coin hoard	609288	343607	Roman
740	7712	Find Spot	FINDSPOT	Possible Roman copper alloy torc	613743	318248	Roman
741	9244	Find Spot	FINDSPOT	Roman pot northwest of Old Hall	612809	309559	Roman
742	7947	Monument	ROAD,DITCH, FINDSPOT	The Pye Roman Road	618734	291049	Roman
743	6237	Find Spot	FINDSPOT	Roman coin from Muckleburgh Hill	609690	343190	Roman
744	33078	Find Spot	FINDSPOT	Roman coins	611870	305450	Roman
745	29805	Monument	FINDSPOT	4th century Roman coin hoard	609288	343607	Roman
746	29254	Find Spot	FINDSPOT	Pot mend of unknown date and Roman coin	619074	301950	Roman
747	51444	Monument	EXTRACTIVE PIT?, DITCH, FINDSPOT	Roman ditches and poorly-dated possible quarry pit	613076	336562	Roman to Early Medieval

DEP/SE P ID	PrefRef	Record Type	Monument Types	Name	Easting	Northing	Period
748	30995	Find Spot	FINDSPOT	Roman and Early Saxon finds	613130	321089	Roman to Early Medieval
749	63412	Monument	DITCH, FINDSPOT	Undated ditches and Roman and medieval finds	613048	335663	Roman to Medieval
750	50661	Monument	TRACKWAY?, FIELD BOUNDARY	Cropmarks of fragmentary field boundaries of unknown date	613942	316562	Roman to Medieval
751	21009	Find Spot	FINDSPOT	Multi-period finds	616750	302719	Roman to Medieval
752	22604	Find Spot	FINDSPOT	Multi-period finds	615458	303749	Roman to Medieval
753	29666	Find Spot	FINDSPOT	Roman and post medieval finds	609332	343786	Roman to Medieval
754	7721	Find Spot	FINDSPOT	Roman and medieval finds	610124	315763	Roman to Medieval
755	29665	Find Spot	FINDSPOT	Roman and medieval metal finds	609250	343720	Roman to Medieval
756	29043	Find Spot	FINDSPOT	Roman and medieval metal finds	613022	311029	Roman to Medieval
757	29289	Find Spot	FINDSPOT	Multi-period finds	615625	303805	Roman to Medieval

DEP/SE P ID	PrefRef	Record Type	Monument Types	Name	Easting	Northing	Period
758	31150	Find Spot	FINDSPOT	Pottery and metal finds	611559	307569	Roman to Medieval
759	34931	Find Spot	FINDSPOT	Roman and medieval coins	615716	303792	Roman to Medieval
760	35022	Find Spot	FINDSPOT	Roman coins, medieval buckle, undated lead weight	621737	303153	Roman to Medieval
761	35820	Find Spot	FINDSPOT	Roman coin, medieval buckle and enamelled horse harness pendant	613846	318116	Roman to Medieval
762	38065	Find Spot	FINDSPOT	Three Roman brooches and medieval coin	621997	301170	Roman to Medieval
763	40277	Find Spot	FINDSPOT	Roman and medieval finds	614206	333626	Roman to Medieval
764	6304	Monument	ENCLOSURE, BUILDING, POND, MOAT, MANOR, GARDEN, FISHPOND, ROAD	Medieval moated site south of Rosedale Farm	610974	342508	Roman to Medieval
765	29666	Find Spot	FINDSPOT	Roman and post medieval finds	609332	343786	Roman to Medieval

DEP/SE P ID	PrefRef	Record Type	Monument Types	Name	Easting	Northing	Period
766	7721	Find Spot	FINDSPOT	Roman and medieval finds	610124	315763	Roman to Medieval
767	29665	Find Spot	FINDSPOT	Roman and medieval metal finds	609250	343720	Roman to Medieval
768	40477	Find Spot	FINDSPOT	Roman and post medieval coins and token, silver post medieval dress hook	622014	301465	Roman to Post-Medieval
769	50006	Find Spot	FINDSPOT	Neolithic and medieval to post medieval finds	618613	302957	Roman to Post-Medieval
770	14708	Monument	ROAD	Multi period pottery and metal finds	613107	322432	Roman to Post-Medieval
771	61145	Find Spot	FINDSPOT	Roman to Early Saxon and Late Saxon to post-medieval finds	612133	303515	Roman to Post-Medieval
772	17648	Find Spot	FINDSPOT	Roman to post medieval metal objects	619315	302399	Roman to Post-Medieval
773	20423	Find Spot	FINDSPOT	Multi-period metal finds	612790	318053	Roman to Post-Medieval

DEP/SE P ID	PrefRef	Record Type	Monument Types	Name	Easting	Northing	Period
774	21588	Find Spot	FINDSPOT	Roman and Late Saxon to post-medieval finds	612697	303846	Roman to Post-Medieval
775	24794	Find Spot	FINDSPOT	Roman, medieval and post medieval objects	621391	303022	Roman to Post-Medieval
776	25169	Find Spot	FINDSPOT	Roman and post medieval pottery	612971	337797	Roman to Post-Medieval
777	28026	Find Spot	FINDSPOT	Multi-period pottery finds	613492	332586	Roman to Post-Medieval
778	28042	Monument	SETTLEMENT, FINDSPOT	Early Roman settlement and multi-period finds	614238	332850	Roman to Post-Medieval
779	28156	Find Spot	FINDSPOT	Roman and post medieval finds	616637	302788	Roman to Post-Medieval
780	28161	Find Spot	FINDSPOT	Multi-period finds	617443	303239	Roman to Post-Medieval
781	28416	Find Spot	FINDSPOT	Multi-period finds	616871	302853	Roman to Post-Medieval

DEP/SE P ID	PrefRef	Record Type	Monument Types	Name	Easting	Northing	Period
782	28505	Find Spot	FINDSPOT	Multi-period finds	616351	303355	Roman to Post-Medieval
783	28684	Find Spot	FINDSPOT	Roman and medieval to post-medieval finds	611180	311441	Roman to Post-Medieval
784	28707	Find Spot	FINDSPOT	Multi-period finds	617038	303755	Roman to Post-Medieval
785	28710	Find Spot	FINDSPOT	Multi-period finds	616243	302960	Roman to Post-Medieval
786	28776	Find Spot	FINDSPOT	Roman and post medieval finds	616799	302919	Roman to Post-Medieval
787	29808	Find Spot	FINDSPOT	Roman brooches, post medieval pottery and slag	612107	343109	Roman to Post-Medieval
788	29819	Find Spot	FINDSPOT	Roman, Middle Saxon, medieval and post-medieval pottery sherds	611571	308077	Roman to Post-Medieval

DEP/SE P ID	PrefRef	Record Type	Monument Types	Name	Easting	Northing	Period
789	31274	Find Spot	FINDSPOT	Multi-period finds	616383	303533	Roman to Post-Medieval
790	33082	Find Spot	FINDSPOT	Multi-period finds	619546	301645	Roman to Post-Medieval
791	33889	Find Spot	FINDSPOT	Multi-period metal finds	614447	323178	Roman to Post-Medieval
792	34606	Find Spot	FINDSPOT	Roman and medieval to post medieval finds	615090	324450	Roman to Post-Medieval
793	35208	Find Spot	FINDSPOT	Roman and post medieval finds scatter	612988	337715	Roman to Post-Medieval
794	35689	Find Spot	FINDSPOT	Roman and Late Saxon to post-medieval finds	611673	306774	Roman to Post-Medieval
795	36587	Find Spot	FINDSPOT	Roman to post medieval objects	614030	323520	Roman to Post-Medieval

DEP/SE P ID	PrefRef	Record Type	Monument Types	Name	Easting	Northing	Period
796	38267	Monument	RECTILINEAR ENCLOSURE, FIELD BOUNDARY	Undated enclosure or field boundary	612498	342470	Roman to Post-Medieval
797	39311	Find Spot	FINDSPOT	Multi-period find scatter	612127	330955	Roman to Post-Medieval
798	39871	Find Spot	FINDSPOT	Multi-period finds	614247	333608	Roman to Post-Medieval
799	39972	Find Spot	FINDSPOT	Multi-period finds	613897	333769	Roman to Post-Medieval
800	40242	Find Spot	FINDSPOT	Multi-period find scatter	614257	333404	Roman to Post-Medieval
801	41829	Find Spot	FINDSPOT	Multi-period finds	611924	328121	Roman to Post-Medieval
802	44076	Find Spot	FINDSPOT	Multi-period finds	613316	333735	Roman to Post-Medieval
803	51430	Find Spot	FINDSPOT	Multi-period finds	610834	342510	Roman to Post-Medieval

DEP/SE P ID	PrefRef	Record Type	Monument Types	Name	Easting	Northing	Period
804	51450	Find Spot	FINDSPOT	Multi-period finds	613212	335046	Roman to Post-Medieval
805	51452	Find Spot	FINDSPOT	Medieval and post-medieval finds	613272	334166	Roman to Post-Medieval
806	51457	Find Spot	FINDSPOT	Multi-period finds	612379	331341	Roman to Post-Medieval
807	51461	Find Spot	FINDSPOT	Roman and post-medieval finds	612890	328595	Roman to Post-Medieval
808	51479	Find Spot	FINDSPOT	Romano-British brooch, medieval coin, post medieval metal objects and jetton	613433	333145	Roman to Post-Medieval
809	51714	Find Spot	FINDSPOT	Roman, medieval and post medieval finds	613081	316565	Roman to Post-Medieval
810	52164	Monument	ROAD?, FIELD BOUNDARY, BOUNDARY DITCH, BOUNDARY BANK, BANK	Cropmarks of boundaries and possible road/track sections alongside Roman Pye Road running through Dunston Park	622336	301236	Roman to Post-Medieval

DEP/SE P ID	PrefRef	Record Type	Monument Types	Name	Easting	Northing	Period
			(EARTHWORK), TRACKWAY?				
811	52170	Monument	ROAD, FIELD BOUNDARY, BOUNDARY DITCH?, BOUNDARY DITCH, BOUNDARY BANK	Cropmarks of a section of the Roman Pye Road running through Dunston Park	622340	301489	Roman to Post-Medieval
812	52172	Monument	PIT?, STRUCTURE?	Cropmarks of a possible pit or structure of uncertain date	622259	301360	Roman to Post-Medieval
813	54891	Find Spot	FINDSPOT	Roman, Late Saxon, medieval and post-medieval finds	619173	301690	Roman to Post-Medieval
814	57313	Find Spot	FINDSPOT	Multi-period finds	613752	317836	Roman to Post-Medieval
815	59711	Find Spot	FINDSPOT	Roman and medieval to post-medieval finds	614160	304778	Roman to Post-Medieval

DEP/SE P ID	PrefRef	Record Type	Monument Types	Name	Easting	Northing	Period
816	59765	Find Spot	FINDSPOT	Roman and medieval to post-medieval finds	613294	320043	Roman to Post-Medieval
817	60942	Find Spot	FINDSPOT, INHUMATION CEMETERY	Early Saxon inhumation cemetery and Roman and medieval to post-medieval finds	611953	306935	Roman to Post-Medieval
818	61327	Find Spot	FINDSPOT	Roman and medieval to post-medieval finds	614804	324826	Roman to Post-Medieval
819	61400	Find Spot	FINDSPOT	Roman and medieval to post-medieval finds	617600	302649	Roman to Post-Medieval
820	61718	Find Spot	FINDSPOT	Roman and medieval to post-medieval finds	614827	324287	Roman to Post-Medieval
821	6558	Find Spot	FINDSPOT	Roman, medieval and post-medieval finds	612927	336525	Roman to Post-Medieval
822	61147	Find Spot	FINDSPOT	Roman and medieval to post-medieval finds	612418	303950	Roman to Post-Medieval
823	7461	Monument	FIELD BOUNDARY, FIELD	Multi-period metal finds	613400	323302	Roman to Post-Medieval

DEP/SE P ID	PrefRef	Record Type	Monument Types	Name	Easting	Northing	Period
			SYSTEM, FINDSPOT				
824	15604	Find Spot	KILN, FINDSPOT	Roman pottery find and site of post medieval kiln	612500	340820	Roman to Post-Medieval
825	61145	Find Spot	FINDSPOT	Roman to Early Saxon and Late Saxon to post-medieval finds	612133	303515	Roman to Post-Medieval
826	61147	Find Spot	FINDSPOT	Roman and medieval to post-medieval finds	612418	303950	Roman to 19th Century
827	36419	Monument	SQUARE ENCLOSURE	Cropmarks of a Roman or World War Two enclosure, Oulton Airfield	615099	327028	Roman to World War Two
828	36419	Monument	SQUARE ENCLOSURE	Cropmarks of a Roman or World War Two enclosure, Oulton Airfield	615099	327028	Roman to World War Two
829	21115	Monument	ROAD, SQUARE BARROW?, SQUARE ENCLOSURE?, STRUCTURE, STRUCTURE?	Cropmarks of possible square enclosures	622286	301321	Roman to Modern
830	52065	Monument	RING DITCH?, ROUND	Possible pair of ring ditches	621127	302128	Roman to Modern

DEP/SE P ID	PrefRef	Record Type	Monument Types	Name	Easting	Northing	Period
			HOUSE (DOMESTIC)?				
831	34459	Find Spot	FINDSPOT	Middle to Late Saxon metal find	611636	316016	Early Medieval
832	28159	Find Spot	FINDSPOT	Late Saxon hooked tag	616394	302833	Early Medieval
833	29094	Find Spot	FINDSPOT	Late Saxon vessel	616080	303896	Early Medieval
834	36171	Find Spot	FINDSPOT	Late Saxon box mount	615787	302997	Early Medieval
835	50679	Monument	SETTLEMENT ?, RECTANGULAR ENCLOSURE, POST BUILT STRUCTURE	Late Saxon structures	613063	316931	Early Medieval
836	7725	Building	CHURCH	St Margaret's Church, Morton on the Hill	612626	315873	Early Medieval
837	25311	Monument	INHUMATION	Devil's Dish	613008	330902	Early Medieval
838	28539	Monument	SETTLEMENT ?, SETTLEMENT	Site of possible Middle Saxon settlement and medieval settlement	613801	332314	Early Medieval to Medieval

DEP/SE P ID	PrefRef	Record Type	Monument Types	Name	Easting	Northing	Period
839	25475	Find Spot	FINDSPOT	Late Saxon brooch and medieval jetton	612207	316727	Early Medieval to Medieval
840	28164	Find Spot	FINDSPOT	Late Saxon and medieval finds	616309	302897	Early Medieval to Medieval
841	35056	Find Spot	FINDSPOT	Late Saxon/ Medieval findspot.	614125	321779	Early Medieval to Medieval
842	38640	Monument	IRON WORKING SITE, PIT, EXTRACTIVE PIT	Late Saxon to medieval earthwork pits	612361	341475	Early Medieval to Medieval
843	41118	Find Spot	FINDSPOT	Late Saxon to medieval finds	612187	342199	Early Medieval to Medieval
844	44454	Find Spot	FINDSPOT	Late Saxon brooch and medieval coin	611734	316175	Early Medieval to Medieval
845	50677	Monument	FIELD BOUNDARY, BOUNDARY DITCH, RECTANGULA	Medieval enclosures and field boundaries	613150	316896	Early Medieval to Medieval

DEP/SE P ID	PrefRef	Record Type	Monument Types	Name	Easting	Northing	Period
			R ENCLOSURE, DROVE ROAD?				
846	38344	Monument	PIT, IRON WORKING SITE	Possible Late Saxon to medieval iron working pits in Sheringham Park	613267	341891	Early Medieval to Medieval
847	34868	Find Spot	FINDSPOT	Early Saxon brooch and other metalwork	612105	330153	Early Medieval to Post-Medieval
848	36680	Find Spot	FINDSPOT	Multi-period finds	616531	303459	Early Medieval to Post-Medieval
849	39528	Find Spot	FINDSPOT	Multi-period finds	614164	334046	Early Medieval to Post-Medieval
850	13846	Find Spot	FINDSPOT	Medieval building materials and multi-period pottery sherds	612591	307016	Early Medieval to Post-Medieval
851	32599	Find Spot	FINDSPOT	Multi-period metal finds	614477	323628	Early Medieval to

DEP/SE P ID	PrefRef	Record Type	Monument Types	Name	Easting	Northing	Period
							Post-Medieval
852	34417	Find Spot	FINDSPOT	Multi-period metalwork	617787	302622	Early Medieval to Post-Medieval
853	32027	Find Spot	FINDSPOT	Multi-period metal finds	613572	317097	Early Medieval to Post-Medieval
854	37543	Find Spot	FINDSPOT	Late Saxon to post-medieval finds	614463	324260	Early Medieval to Post-Medieval
855	42549	Find Spot	FINDSPOT	Late Saxon, medieval and post-medieval metal objects	613924	319546	Early Medieval to Post-Medieval
856	51443	Find Spot	FINDSPOT	Multi-period finds and pit of unknown date	612960	336953	Early Medieval to Post-Medieval
857	55086	Find Spot	FINDSPOT	Late Saxon to post-medieval finds	615816	303323	Early Medieval to

DEP/SE P ID	PrefRef	Record Type	Monument Types	Name	Easting	Northing	Period
							Post-Medieval
858	55190	Find Spot	FINDSPOT	Late Saxon, medieval and post-medieval artefacts	620677	302662	Early Medieval to Post-Medieval
859	38345	Monument	PIT, IRON WORKING SITE	Multi period earthwork pits	612596	342157	Early Medieval to Modern
860	38637	Monument	PIT, WEAPONS PIT, BANK (EARTHWORK), GUN EMPLACEMENT, IRON WORKING SITE, EXTRACTIVE PIT	Undated earthwork pits, mounds and banks	611997	341831	Early Medieval to Modern
861	51115	Find Spot	FINDSPOT	Medieval/post medieval gold signet ring	613274	318102	Medieval
862	6278	Monument	CHURCH, PRIORY, BARN, PRIORY,	All Saints' Church and ruins of Weybourne Priory of the Blessed Virgin and All Saints	611135	343095	Medieval

DEP/SE P ID	PrefRef	Record Type	Monument Types	Name	Easting	Northing	Period
			MOAT, WAR MEMORIAL, FLOOR, FLOOR, PIT, STAKE HOLE, DRAIN, GRAFFITI, CELLAR				
863	9515	Building	CHURCH	St Peter's Church, Ketteringham	616383	302562	Medieval
864	13980	Find Spot	FINDSPOT	Medieval pottery sherd	613861	319147	Medieval
865	14207	Find Spot	FINDSPOT	Medieval tracery from Norwich Cathedral, Ketteringham Hall gardens	616663	302587	Medieval
866	17938	Find Spot	FINDSPOT	Medieval coin	613041	310823	Medieval
867	19552	Find Spot	FINDSPOT	Medieval pottery find in Garden of The Dormers, Chapel Street	611369	307669	Medieval

DEP/SE P ID	PrefRef	Record Type	Monument Types	Name	Easting	Northing	Period
868	21886	Find Spot	FINDSPOT	Re-used medieval stone, Fareham cottage, The Street	610993	343031	Medieval
869	24418	Find Spot	FINDSPOT	Medieval metal find	613357	316556	Medieval
870	24589	Find Spot	FINDSPOT	Medieval gilt copper alloy casket fitting	612570	304580	Medieval
871	24791	Find Spot	FINDSPOT	Medieval penny	612539	340059	Medieval
872	25235	Find Spot	FINDSPOT	Medieval pottery finds	611590	308379	Medieval
873	25253	Find Spot	FINDSPOT	Medieval metal find	614470	323070	Medieval
874	25701	Find Spot	FINDSPOT	Late medieval vessel foot	612236	311251	Medieval
875	25701	Find Spot	FINDSPOT	Late medieval vessel foot	612236	311251	Medieval
876	25810	Find Spot	FINDSPOT	Medieval metal find	612479	339989	Medieval
877	28043	Find Spot	FINDSPOT	Medieval pot	614162	333165	Medieval
878	28157	Find Spot	FINDSPOT	Medieval casket mount	616329	302992	Medieval
879	28158	Find Spot	FINDSPOT	Medieval thimble	616351	302938	Medieval
880	28160	Find Spot	FINDSPOT	Medieval buckle	617403	303497	Medieval

DEP/SE P ID	PrefRef	Record Type	Monument Types	Name	Easting	Northing	Period
881	28414	Find Spot	FINDSPOT	Medieval harness pendant	616469	303261	Medieval
882	28425	Find Spot	FINDSPOT	Medieval metal find	612659	339579	Medieval
883	28426	Find Spot	FINDSPOT	Medieval metal find	612640	339739	Medieval
884	28552	Monument	MOAT, TOFT, ENCLOSURE, HOUSE PLATFORM, BUILDING PLATFORM, RECTANGULAR ENCLOSURE	Possible medieval toft	611972	311327	Medieval
885	28751	Find Spot	FINDSPOT	Medieval buckle	619727	301199	Medieval
886	28972	Find Spot	FINDSPOT	Medieval coin	616022	303408	Medieval
887	29018	Find Spot	FINDSPOT	Medieval harness pendant	615605	304130	Medieval
888	29044	Find Spot	FINDSPOT	Medieval sword or belt fitting	613131	311111	Medieval
889	29093	Find Spot	FINDSPOT	Medieval chape	615617	304135	Medieval
890	29290	Find Spot	FINDSPOT	Medieval metal find	614429	323862	Medieval

DEP/SE P ID	PrefRef	Record Type	Monument Types	Name	Easting	Northing	Period
891	29597	Monument	TRACKWAY	Site of medieval trackway	613783	332846	Medieval
892	29809	Find Spot	FINDSPOT	Medieval ring brooch or buckle	611116	342734	Medieval
893	30117	Find Spot	FINDSPOT	Medieval metal finds	612570	339000	Medieval
894	32271	Find Spot	FINDSPOT	Medieval metal find	613121	316966	Medieval
895	32272	Find Spot	FINDSPOT	Medieval metal find	613116	317047	Medieval
896	34460	Find Spot	FINDSPOT	Medieval metal find	613176	316835	Medieval
897	38271	Monument	LINEAR FEATURE, DITCH, HOLLOW WAY?	Undated linear feature	612242	342968	Medieval
898	39704	Find Spot	FINDSPOT	Medieval coins	613634	333645	Medieval
899	39878	Find Spot	FINDSPOT	Medieval pot	610404	342315	Medieval
900	50183	Find Spot	FINDSPOT	Medieval harness pendant	613599	339850	Medieval
901	51369	Monument	WOOD BANK, BOUNDARY DITCH	Segments of woodland boundary, Sheringham Wood	613661	341703	Medieval
902	51429	Monument	DITCH, FINDSPOT	Undated ditches and medieval coins	610634	342742	Medieval

DEP/SE P ID	PrefRef	Record Type	Monument Types	Name	Easting	Northing	Period
903	51458	Monument	FINDSPOT, PIT	Undated pit	612406	330979	Medieval
904	51460	Monument	DITCH, FINDSPOT	Medieval and undated ditches	612595	329863	Medieval
905	51732	Negative evidence	FINDSPOT	Site with no evidence for archaeologically significant remains	612670	328969	Medieval
906	52163	Monument	STRIP FIELD?, RIDGE AND FURROW?	Cropmarks of possible former medieval strip fields	622028	301486	Medieval
907	52517	Find Spot	FINDSPOT	Medieval candlestick	612798	317411	Medieval
908	53114	Building	ARCHITECTURAL FRAGMENT	Gazebo at Baconsthorpe Old Rectory	612778	336854	Medieval
909	53745	Find Spot	FINDSPOT	Medieval furniture or harness mount	615899	303264	Medieval
910	53798	Find Spot	FINDSPOT	Medieval pot quern	614830	323556	Medieval
911	54051	Find Spot	FINDSPOT	Medieval finds	613162	321540	Medieval
912	54054	Find Spot	FINDSPOT	Medieval coin	613084	321497	Medieval
913	56329	Find Spot	FINDSPOT	Medieval thimble and coin	613447	321042	Medieval

DEP/SE P ID	PrefRef	Record Type	Monument Types	Name	Easting	Northing	Period
914	58707	Find Spot	FINDSPOT	Medieval cup weight	611499	342499	Medieval
915	60345	Find Spot	FINDSPOT	Medieval buckle	622591	301597	Medieval
916	60739	Find Spot	FINDSPOT	Medieval scabbard chape	611549	307549	Medieval
917	57869	Monument	MOAT	Site of medieval moat	610081	315700	Medieval
918	6575	Building	CHURCH	St Mary's Church, Baconsthorpe	612739	336863	Medieval
919	62305	Monument	DITCH, PIT, FINDSPOT	Undated ditches and pit	611273	342070	Medieval
920	63415	Negative evidence	FINDSPOT	Site with no evidence for archaeologically significant remains	613118	335040	Medieval
921	63417	Monument	DITCH?, FINDSPOT	Undated possible ditch	613183	334161	Medieval
922	6573	Building	CHURCH	All Saints' Church, Bodham	612568	338933	Medieval
923	7727	Monument	HERMITAGE (RELIGIOUS), FINDSPOT	Site of a medieval hermitage between Morton Bridge and Attle Bridge	612866	316786	Medieval

DEP/SE P ID	PrefRef	Record Type	Monument Types	Name	Easting	Northing	Period
924	7737	Monument	DESERTED SETTLEMENT, HOLLOW WAY	Medieval hollow ways and possible site of Helmingham or Morton deserted village	612598	315894	Medieval
925	7741	Monument	CHURCH, MOUND	Possible site of St Mary's Church, Morton on the Hill	612642	316662	Medieval
926	9245	Monument	MOAT	Medieval moated site of Old Hall	612609	308365	Medieval
927	14404	Monument	DRAINAGE DITCH, MOAT, BUILDING PLATFORM?, BANK (EARTHWORK)	Medieval moat	613179	315970	Medieval
928	29478	Monument	POND, BANK (EARTHWORK), DITCH, HOUSE PLATFORM, CAUSEWAY, BUILDING PLATFORM, TOFT?	Earthworks of probable medieval building platforms and boundaries	613609	319028	Medieval

DEP/SE P ID	PrefRef	Record Type	Monument Types	Name	Easting	Northing	Period
929	33084	Find Spot	FINDSPOT	Medieval coin and thimbles	611625	316342	Medieval
930	50676	Monument	MOUND, BUILDING PLATFORM?	The earthworks of two possible medieval building platforms	612608	316653	Medieval
931	52069	Monument	FIELD BOUNDARY, DITCH, ENCLOSURE? , SETTLEMENT ?, TOFT?, RECTANGULAR ENCLOSURE	Probable site of medieval village of Gowthorpe	621145	302186	Medieval
932	53481	Monument	PLATFORM, BUILDING PLATFORM, DRAINAGE DITCH, MOUND	Earthworks of probable medieval platforms	614507	319015	Medieval
933	7749	Building	CHURCH, WELL	All Saints' Church, Weston Longville	611340	315864	Medieval
934	7823	Building	CHURCH	St Andrew's Church, Honingham	611418	311244	Medieval

DEP/SE P ID	PrefRef	Record Type	Monument Types	Name	Easting	Northing	Period
935	7827	Building	CHURCH	St Peter's Church, Easton	613003	310970	Medieval
936	9717	Monument	MOAT?, CHAPEL, ENCLOSURE, RECTANGULA R ENCLOSURE	Site of St James' Chapel, Gowthorpe, Swardeston	621049	302149	Medieval
937	30471	Monument	PARK, MOAT, FISHPOND, LANDSCAPE PARK, TREE AVENUE, ORNAMENTAL GARDEN, WALK, PLANTATION, ROSE GARDEN, KITCHEN GARDEN	Mannington Park	613753	331962	Medieval
938	34073	Building	HOUSE, TIMBER FRAMED HOUSE, HALL HOUSE	Garden House, The Common	620062	302605	Medieval

DEP/SE P ID	PrefRef	Record Type	Monument Types	Name	Easting	Northing	Period
939	7473	Building	CHURCH	St Nicholas' Church, Brandiston	614132	321423	Medieval
940	7739	Building	HALL HOUSE?, INN, GREAT HOUSE, MOAT, ARCH, BRIDGE, WHARF, TIMBER FRAMED BUILDING, MANOR?, GARDEN FEATURE, GATEHOUSE, PIT, POST HOLE	Swannington Hall	613869	319307	Medieval
941	7742	Building	CHURCH	St Margaret's Church, Swannington	613408	319279	Medieval
942	7748	Building	CHURCH	St Andrew's Church, Attlebridge	612943	316862	Medieval
943	9474	Building	CHURCH	St Mary's Church, Swardeston	619901	302398	Medieval

DEP/SE P ID	PrefRef	Record Type	Monument Types	Name	Easting	Northing	Period
944	9745	Monument	MOAT, GARDEN FEATURE	Probable medieval moat in Dunston Park	622590	302384	Medieval
945	9767	Building	MOAT, GREAT HOUSE	Mangreen Hall, Swardeston	621577	303043	Medieval
946	6691	Building	CHURCH, CHURCH, COMMEMORATIVE MONUMENT	St Michael's Church, Plumstead	613250	334892	Medieval
947	57869	Monument	MOAT	Site of medieval moat	610081	315700	Medieval
948	6575	Building	CHURCH	St Mary's Church, Baconsthorpe	612739	336863	Medieval
949	29486	Monument	FISHPOND, HOUSE PLATFORM, DAM, CAUSEWAY	Medieval fish pond	612863	321559	Medieval
950	29486	Monument	FISHPOND, HOUSE PLATFORM, DAM, CAUSEWAY	Medieval fish pond	612863	321559	Medieval

DEP/SE P ID	PrefRef	Record Type	Monument Types	Name	Easting	Northing	Period
951	29255	Find Spot	FINDSPOT	Medieval cauldron handle	619557	301338	Medieval
952	28038	Find Spot	FINDSPOT	Medieval and post medieval pot	612976	331873	Medieval to Post-Medieval
953	9752	Monument	CIRCULAR ENCLOSURE?, RING DITCH, WINDMILL?, WINDMILL MOUND?	Cropmark of ring ditch	620879	301904	Medieval to Post-Medieval
954	51431	Find Spot	FINDSPOT	Medieval and post-medieval finds	610949	342190	Medieval to Post-Medieval
955	62265	Find Spot	FINDSPOT	Medieval and post-medieval finds	613107	318630	Medieval to Post-Medieval
956	53479	Monument	RECTANGULAR ENCLOSURE, DITCH	Cropmarks of undated enclosure, possibly medieval to post-medieval	614096	317862	Medieval to Post-Medieval
957	53477	Monument	BOUNDARY BANK,	Earthworks of medieval to post-medieval date boundaries	614320	317855	Medieval to Post-Medieval

DEP/SE P ID	PrefRef	Record Type	Monument Types	Name	Easting	Northing	Period
			BOUNDARY DITCH				
958	40462	Monument	SETTLEMENT, HAMLET	Site of medieval to post medieval settlement, Hungate Common	609452	315133	Medieval to Post-Medieval
959	61762	Find Spot	FINDSPOT	Medieval and post-medieval finds	611426	304878	Medieval to Post-Medieval
960	63732	Find Spot	FINDSPOT	Medieval/post-medieval and post-medieval finds	611758	306033	Medieval to Post-Medieval
961	35521	Monument	LINEAR FEATURE, SETTLEMENT ?, TRAPEZOIDAL ENCLOSURE	Site of probable medieval or post medieval settlement	611780	305404	Medieval to Post-Medieval
962	55476	Monument	TOFT, CROFT, SETTLEMENT, HOLLOW WAY, ENCLOSURE, Paddock	Probable medieval to post medieval common-edge settlement at Lower Grove Farm	612446	303640	Medieval to Post-Medieval

DEP/SE P ID	PrefRef	Record Type	Monument Types	Name	Easting	Northing	Period
963	54632	Monument	TRAPEZOIDAL ENCLOSURE, ROAD?	Site of probable medieval to post medieval common-edge enclosure	611743	304843	Medieval to Post-Medieval
964	37417	Find Spot	FINDSPOT	Late post medieval or modern objects	613545	303063	Medieval to Post-Medieval
965	53897	Find Spot	FINDSPOT	Medieval seal matrix and medieval/post medieval vessels	609688	314637	Medieval to Post-Medieval
966	31273	Find Spot	FINDSPOT	Medievalto post-medieval finds	617522	302194	Medieval to Post-Medieval
967	27214	Monument	LINEAR FEATURE, DITCH, TRACKWAY, FIELD BOUNDARY	Possible medieval to post medieval ditches and trackways	609349	343172	Medieval to Post-Medieval
968	7350	Monument	CHURCH, DESERTED SETTLEMENT, FINDSPOT	Site of St Andrew's Church, Irmingland, Oulton	613431	329258	Medieval to Post-Medieval
969	17507	Find Spot	FINDSPOT	Undated building material and flints and medieval to post-medieval finds	613024	305363	Medieval to Post-Medieval

DEP/SE P ID	PrefRef	Record Type	Monument Types	Name	Easting	Northing	Period
970	17553	Find Spot	FINDSPOT	Medieval and post medieval pot from west of Marlingford School	612770	308910	Medieval to Post-Medieval
971	18811	Find Spot	FINDSPOT	Medieval and post-medieval coins and metal objects	614153	322575	Medieval to Post-Medieval
972	19190	Find Spot	FINDSPOT	Medieval and post medieval finds	612741	306553	Medieval to Post-Medieval
973	22596	Monument	BANK (EARTHWORK), PARISH BOUNDARY, WOOD BANK?, DRAINAGE DITCH	Medieval to post medieval parish boundary bank	614724	303034	Medieval to Post-Medieval
974	25254	Find Spot	FINDSPOT	Medieval and post medieval pottery finds	614637	323033	Medieval to Post-Medieval
975	27982	Monument	LINEAR FEATURE, FIELD BOUNDARY, TRACKWAY	Possible medieval/post medieval trackway or field boundary	612311	340467	Medieval to Post-Medieval

DEP/SE P ID	PrefRef	Record Type	Monument Types	Name	Easting	Northing	Period
976	28023	Find Spot	FINDSPOT	Medieval and post medieval pot	613831	331837	Medieval to Post-Medieval
977	28039	Find Spot	FINDSPOT	Medieval and post medieval pot	613368	331922	Medieval to Post-Medieval
978	28165	Find Spot	FINDSPOT	Medieval and post medieval finds	616325	302841	Medieval to Post-Medieval
979	28772	Find Spot	FINDSPOT	Medieval and post medieval metal finds	613925	323387	Medieval to Post-Medieval
980	28949	Find Spot	FINDSPOT	Medieval and post medieval pottery finds	613592	331734	Medieval to Post-Medieval
981	29420	Find Spot	FINDSPOT	Medieval and post medieval coins	614126	323298	Medieval to Post-Medieval
982	33096	Find Spot	FINDSPOT	Medieval to post-medieval finds	614411	324601	Medieval to Post-Medieval
983	34070	Building	HOUSE, TIMBER FRAMED	Wellgate Cottage	615888	303270	Medieval to Post-Medieval

DEP/SE P ID	PrefRef	Record Type	Monument Types	Name	Easting	Northing	Period
			HOUSE, HALL HOUSE				
984	34281	Find Spot	FINDSPOT	Medieval and post medieval finds	613657	332966	Medieval to Post-Medieval
985	34930	Find Spot	FINDSPOT	Medieval and post medieval coins	615825	303612	Medieval to Post-Medieval
986	35096	Find Spot	FINDSPOT	Medieval pottery and post medieval token	613668	322107	Medieval to Post-Medieval
987	35098	Find Spot	FINDSPOT	Medieval and post medieval metal and pottery finds	613691	322411	Medieval to Post-Medieval
988	35933	Monument	BOUNDARY DITCH, DRAIN, BANK (EARTHWORK), FIELD BOUNDARY, CAUSEWAY?	Medieval and post medieval boundaries and drains	612481	316596	Medieval to Post-Medieval
989	37228	Find Spot	FINDSPOT	Medieval or post medieval pottery	619390	302159	Medieval to Post-Medieval

DEP/SE P ID	PrefRef	Record Type	Monument Types	Name	Easting	Northing	Period
990	38266	Monument	LINEAR FEATURE, FIELD BOUNDARY, FIELD SYSTEM, TRACKWAY	Medieval to post medieval field boundaries	612297	342259	Medieval to Post-Medieval
991	38268	Monument	LINEAR FEATURE, FIELD BOUNDARY, FIELD SYSTEM	Medieval to post medieval field boundaries	612733	342561	Medieval to Post-Medieval
992	38270	Monument	ENCLOSURE? , FIELD BOUNDARY, LINEAR FEATURE, TRACKWAY, PIT	Undated possible enclosures or fields	612472	343007	Medieval to Post-Medieval
993	38272	Monument	LINEAR FEATURE, DITCH, FIELD BOUNDARY	Undated linear features	612147	342819	Medieval to Post-Medieval

DEP/SE P ID	PrefRef	Record Type	Monument Types	Name	Easting	Northing	Period
994	38371	Monument	DITCH, HOLLOW WAY, ROAD	Site of possible medieval to post medieval hollow way on Muckleburgh Hill	609871	342881	Medieval to Post-Medieval
995	39720	Find Spot	FINDSPOT	Medieval and post medieval metal finds	611576	315993	Medieval to Post-Medieval
996	40482	Find Spot	FINDSPOT	Medieval and post medieval finds	613739	333073	Medieval to Post-Medieval
997	43114	Find Spot	FINDSPOT	Medieval and post medieval metal finds	615036	323354	Medieval to Post-Medieval
998	49971	Find Spot	FINDSPOT	Undated, medieval and post-medieval finds	618688	303194	Medieval to Post-Medieval
999	50073	Find Spot	FINDSPOT	Medieval and post medieval finds	613446	327149	Medieval to Post-Medieval
1000	50146	Find Spot	FINDSPOT	Medieval and post medieval metal objects	615482	324939	Medieval to Post-Medieval
1001	50174	Find Spot	FINDSPOT	Medieval and post medieval coins	613475	327352	Medieval to Post-Medieval

DEP/SE P ID	PrefRef	Record Type	Monument Types	Name	Easting	Northing	Period
1002	50614	Monument	DITCH, FIELD BOUNDARY	Cropmarks of probable former field boundaries	611989	314151	Medieval to Post-Medieval
1003	50616	Monument	DITCH, FIELD BOUNDARY, TRACKWAY	Cropmarks of a linear boundary or trackway of possible medieval to post medieval date	611538	314164	Medieval to Post-Medieval
1004	50672	Monument	BOUNDARY BANK, FIELD BOUNDARY	Medieval to post medieval date boundary	611606	316219	Medieval to Post-Medieval
1005	51440	Find Spot	FINDSPOT	Multi-period finds	612658	337907	Medieval to Post-Medieval
1006	51442	Find Spot	FINDSPOT	Medieval and post-medieval finds	613209	337398	Medieval to Post-Medieval
1007	51459	Find Spot	FINDSPOT	Medieval and post-medieval finds	612561	330094	Medieval to Post-Medieval
1008	51727	Monument	DITCH, FINDSPOT	Post-medieval ditch and medieval coin	613146	336105	Medieval to Post-Medieval
1009	51727	Monument	DITCH, FINDSPOT	Post-medieval ditch and medieval coin	613146	336105	Medieval to Post-Medieval

DEP/SE P ID	PrefRef	Record Type	Monument Types	Name	Easting	Northing	Period
1010	51998	Monument	RECTILINEAR ENCLOSURE, RECTANGULAR ENCLOSURE, BUILDING?, BOUNDARY DITCH, DRAINAGE DITCH, POND, PIT	Cropmarks of a series of boundary ditches, enclosures and ponds of probable medieval to post medieval date	621544	300993	Medieval to Post-Medieval
1011	52032	Monument	FIELD BOUNDARY, FIELD BOUNDARY?, ENCLOSURE?, DITCH	Cropmarks of medieval to post medieval field boundaries and enclosures	620260	303074	Medieval to Post-Medieval
1012	52062	Monument	FIELD BOUNDARY, DITCH, ENCLOSURE?	Medieval to post-medieval field boundaries and enclosure	620578	302112	Medieval to Post-Medieval
1013	52064	Monument	RECTILINEAR ENCLOSURE?, INDUSTRIAL SITE?, DITCH	Shallow earthworks of probable medieval to post medieval date, Swardeston Hill	620976	301916	Medieval to Post-Medieval

DEP/SE P ID	PrefRef	Record Type	Monument Types	Name	Easting	Northing	Period
1014	52068	Monument	FIELD BOUNDARY, ENCLOSURE?	Probable late medieval to post medieval boundaries	620925	302435	Medieval to Post-Medieval
1015	52128	Monument	BANK (EARTHWORK), BOUNDARY BANK, PARISH BOUNDARY?, DITCH, FIELD BOUNDARY	Soilmarks of former parish boundary	621066	303542	Medieval to Post-Medieval
1016	52134	Monument	BANK (EARTHWORK), DITCH, BOUNDARY BANK, BOUNDARY DITCH, TRACKWAY, ENCLOSURE, WOOD BANK	Earthworks of medieval to post medieval enclosures and boundaries surrounding Mangreen Hall	621447	303164	Medieval to Post-Medieval
1017	52161	Monument	SQUARE ENCLOSURE	Cropmarks of a square enclosure of probable medieval to post medieval date	622062	301319	Medieval to Post-Medieval

DEP/SE P ID	PrefRef	Record Type	Monument Types	Name	Easting	Northing	Period
1018	52350	Monument	DITCH, LINEAR FEATURE, FIELD BOUNDARY, TRACKWAY? TRACKWAY	Cropmarks of undated curvilinear features and possible remnants of trackway	614685	318526	Medieval to Post-Medieval
1019	52744	Find Spot	FINDSPOT	Medieval and post-medieval finds	612672	339169	Medieval to Post-Medieval
1020	53601	Monument	DESERTED SETTLEMENT, ENCLOSURE, BUILDING PLATFORM, EXTRACTIVE PIT, POND, RECTILINEAR ENCLOSURE	Former earthworks of medieval to post medieval shrunken settlement, Pockthorpe	612804	306279	Medieval to Post-Medieval
1021	53632	Monument	DITCH, FIELD BOUNDARY, TRACKWAY	Cropmark of undated field boundaries and trackways	612816	313469	Medieval to Post-Medieval
1022	53655	Monument	TRACKWAY, HOLLOW WAY?	Earthworks in grounds of Hill Farm House	613228	311578	Medieval to Post-Medieval

DEP/SE P ID	PrefRef	Record Type	Monument Types	Name	Easting	Northing	Period
1023	54353	Monument	DITCH, FIELD BOUNDARY, ROAD, TRACKWAY	Cropmarks of medieval to post medieval boundaries	613364	317583	Medieval to Post-Medieval
1024	54359	Monument	RECTANGULAR ENCLOSURE, ENCLOSURE, FIELD BOUNDARY?	Cropmarks of probable medieval to post medieval land divisions	613255	311261	Medieval to Post-Medieval
1025	54360	Monument	DITCH, FIELD BOUNDARY, TRACKWAY?	Cropmarks of undated ditches and possible trackway	611919	311626	Medieval to Post-Medieval
1026	54606	Monument	DITCH	Earthworks of linear ditches, possible medieval to post medieval features	615881	303183	Medieval to Post-Medieval
1027	54878	Find Spot	FINDSPOT	Medieval/post-medieval and post-medieval findspot	620399	302490	Medieval to Post-Medieval
1028	55014	Find Spot	FINDSPOT	Medieval and post-medieval finds	613863	321132	Medieval to Post-Medieval
1029	55015	Find Spot	FINDSPOT	Medieval/post-medieval vessel leg	614071	321021	Medieval to Post-Medieval

DEP/SE P ID	PrefRef	Record Type	Monument Types	Name	Easting	Northing	Period
1030	55053	Find Spot	FINDSPOT	Medieval and post-medieval coins, medieval and medieval/post-medieval artefacts	613415	320411	Medieval to Post-Medieval
1031	55198	Find Spot	FINDSPOT	Medieval, medieval/post-medieval and post-medieval artefacts	620509	302495	Medieval to Post-Medieval
1032	55199	Find Spot	FINDSPOT	Medieval and post-medieval artefacts	620376	302647	Medieval to Post-Medieval
1033	55441	Find Spot	FINDSPOT	A medieval/post-medieval rivet and post-medieval buckle	613541	320376	Medieval to Post-Medieval
1034	55444	Find Spot	FINDSPOT	Medieval and post-medieval coins, medieval and medieval/post-medieval metal objects	614398	321397	Medieval to Post-Medieval
1035	55465	Find Spot	FINDSPOT	Medieval to post-medieval lead weights and post-medieval coin	613243	338740	Medieval to Post-Medieval
1036	55816	Find Spot	FINDSPOT	Medieval and post-medieval coins, post-medieval token and metal objects	613424	338716	Medieval to Post-Medieval

DEP/SE P ID	PrefRef	Record Type	Monument Types	Name	Easting	Northing	Period
1037	57222	Find Spot	FINDSPOT	Medieval to post-medieval finds	616207	302553	Medieval to Post-Medieval
1038	57314	Find Spot	FINDSPOT	Medieval and medieval/post-medieval finds	613977	317794	Medieval to Post-Medieval
1039	58914	Find Spot	FINDSPOT	Medieval/post-medieval vessel fragment	613609	319298	Medieval to Post-Medieval
1040	60170	Find Spot	FINDSPOT	Medieval and post-medieval finds	613678	320028	Medieval to Post-Medieval
1041	60958	Find Spot	FINDSPOT	Medieval and post-medieval buckles	615881	303159	Medieval to Post-Medieval
1042	61723	Find Spot	FINDSPOT	Medieval and post-medieval finds	613940	325147	Medieval to Post-Medieval
1043	41266	Monument	FLOOR, GULLY?, DITCH?, PIT, FEATURE, FLOOR, STAKE HOLE?,	Medieval and post medieval finds and features, Abbey Farm barn	611153	343129	Medieval to Post-Medieval

DEP/SE P ID	PrefRef	Record Type	Monument Types	Name	Easting	Northing	Period
			DITCH, BOUNDARY DITCH?, BARN, DRAINAGE DITCH, FINDSPOT				
1044	51446	Find Spot	FINDSPOT	Medieval and post-medieval finds	613387	336317	Medieval to Post-Medieval
1045	22337	Monument	HOUSE	Medieval and post medieval finds west of the church	614027	333278	Medieval to Post-Medieval
1046	53603	Monument	RECTILINEAR ENCLOSURE, DITCHED ENCLOSURE, PIT	Site of rectilinear enclosure of possible medieval to post-medieval date	612458	305670	Medieval to Post-Medieval
1047	62265	Find Spot	FINDSPOT	Medieval and post-medieval finds	613107	318630	Medieval to Post-Medieval
1048	53479	Monument	RECTANGULAR ENCLOSURE, DITCH	Cropmarks of undated enclosure, possibly medieval to post-medieval	614096	317862	Medieval to Post-Medieval

DEP/SE P ID	PrefRef	Record Type	Monument Types	Name	Easting	Northing	Period
1049	53477	Monument	BOUNDARY BANK, BOUNDARY DITCH	Earthworks of medieval to post-medieval date boundaries	614320	317855	Medieval to Post-Medieval
1050	40462	Monument	SETTLEMENT, HAMLET	Site of medieval to post medieval settlement, Hungate Common	609452	315133	Medieval to Post-Medieval
1051	61762	Find Spot	FINDSPOT	Medieval and post-medieval finds	611426	304878	Medieval to Post-Medieval
1052	63732	Find Spot	FINDSPOT	Medieval/post-medieval and post-medieval finds	611758	306033	Medieval to Post-Medieval
1053	35521	Monument	LINEAR FEATURE, SETTLEMENT ?, TRAPEZOIDAL ENCLOSURE	Site of probable medieval or post medieval settlement	611780	305404	Medieval to Post-Medieval
1054	55476	Monument	TOFT, CROFT, SETTLEMENT, HOLLOW WAY, ENCLOSURE, Paddock	Probable medieval to post medieval common-edge settlement at Lower Grove Farm	612446	303640	Medieval to Post-Medieval

DEP/SE P ID	PrefRef	Record Type	Monument Types	Name	Easting	Northing	Period
1055	54632	Monument	TRAPEZOIDAL ENCLOSURE, ROAD?	Site of probable medieval to post medieval common-edge enclosure	611743	304843	Medieval to Post-Medieval
1056	37417	Find Spot	FINDSPOT	Late post medieval or modern objects	613545	303063	Medieval to Post-Medieval
1057	53897	Find Spot	FINDSPOT	Medieval seal matrix and medieval/post medieval vessels	609688	314637	Medieval to Post-Medieval
1058	31273	Find Spot	FINDSPOT	Medievalto post-medieval finds	617522	302194	Medieval to Post-Medieval
1059	27214	Monument	LINEAR FEATURE, DITCH, TRACKWAY, FIELD BOUNDARY	Possible medieval to post medieval ditches and trackways	609349	343172	Medieval to Post-Medieval
1060	32948	Monument	DRAIN, DRAIN	Undated arched brick culvert	612627	338129	Medieval to 19 th Century
1061	53501	Monument	BOUNDARY BANK, BOUNDARY DITCH, TRACKWAY?,	Boundaries of unknown date within Colton Wood	611478	308774	Medieval to 19th Century

DEP/SE P ID	PrefRef	Record Type	Monument Types	Name	Easting	Northing	Period
			HOLLOW WAY?				
1062	30649	Building	TIMBER FRAMED BUILDING, HOUSE, HALL HOUSE	Oaklands Farm, Melton Road, Downham	612508	304239	Medieval to 19th Century
1063	9750	Monument	MOOT, RECTANGULAR ENCLOSURE, BANK (EARTHWORK), ENCLOSURE?, DITCH	Site of Humbleyard Hundred moot, Swardeston	621198	302121	Medieval to 19th Century
1064	30649	Building	TIMBER FRAMED BUILDING, HOUSE, HALL HOUSE	Oaklands Farm, Melton Road, Downham	612508	304239	Medieval to 19th Century
1065	54629	Monument	DITCH, BOUNDARY DITCH	Undated linear ditch cropmark	619799	301007	Medieval to Modern
1066	61920	Monument	FINDSPOT, WALL, FLOOR,	Medieval structural remains and associated	611174	343065	Medieval to Modern

DEP/SE P ID	PrefRef	Record Type	Monument Types	Name	Easting	Northing	Period
			COBBLED SURFACE (NHER)	deposits, Weybourne Priory			
1067	41260	Building	GREAT HOUSE	Guton Hall	613279	320858	Medieval to Modern
1068	38370	Monument	DITCH	Site of undated ditch on Muckleburgh Hill, Possibly related to World War One training, but could also be medieval.	609968	342896	Medieval to Modern
1069	13761	Building	LODGE	Morton Lodge	612759	316741	Post Medieval
1070	13764	Building	CISTERN	Post medieval water cistern in churchyard of St Margaret's Church	612634	315865	Post Medieval
1071	14208	Building	ICEHOUSE	Icehouse, Ketteringham Park	616918	302630	Post Medieval
1072	14241	Monument	LINEAR FEATURE, ENCLOSURE, DITCH, WOOD BANK, FIELD BOUNDARY,	Cropmarks of post medieval park and woodland boundaries	622693	301694	Post Medieval

DEP/SE P ID	PrefRef	Record Type	Monument Types	Name	Easting	Northing	Period
			BOUNDARY DITCH, DITCH				
1073	15238	Monument	WORKHOUSE	Site of post medieval workhouse	613059	321816	Post Medieval
1074	15239	Monument	BRICK KILN	Site of brick kiln	614000	322080	Post Medieval
1075	15551	Monument	BRICK KILN	Site of post medieval brick kiln	619470	303335	Post Medieval
1076	15948	Monument	TOWER MILL	Site of Eastwood tower mill	612096	309120	Post Medieval
1077	19257	Building	HOUSE	Hill Farm House	613224	311626	Post Medieval
1078	20449	Monument	FOLLY	Site of post medieval folly, Ladyship's Pit, Ketteringham Park	617146	302972	Post Medieval
1079	20450	Building	FARMHOUSE, TIMBER FRAMED HOUSE, STABLE,	Ivy Farmhouse	616652	303425	Post Medieval

DEP/SE P ID	PrefRef	Record Type	Monument Types	Name	Easting	Northing	Period
			ANIMAL SHED, FODDER STORE, CART SHED				
1080	20910	Find Spot	FINDSPOT	Post medieval weight	617458	303433	Post Medieval
1081	21863	Building	HOUSE	Malthouse Farm house	614523	324839	Post Medieval
1082	21864	Building	HOUSE, TIMBER FRAMED BUILDING	Beerhouse Farm, Cawston	614070	325506	Post Medieval
1083	22753	Find Spot	FINDSPOT	Post-medieval copper alloy seal matrix	612580	304280	Post Medieval
1084	25083	Building	HOUSE, INN	The Old Hart, formerly Hart Inn, Eagle Inn/Spread Eagle	611254	315840	Post Medieval
1085	29279	Monument	FARMSTEAD, BARN	Docking Farm	615369	326140	Post Medieval
1086	29598	Monument	SITE, ROAD, CAUSEWAY	Earthwork of post medieval road, Barningham Park	614337	335333	Post Medieval

DEP/SE P ID	PrefRef	Record Type	Monument Types	Name	Easting	Northing	Period
1087	29995	Building	FARMSTEAD, ANIMAL HOUSE, STABLE, BARN	Manor Farm	612071	305262	Post Medieval
1088	30012	Building	HOUSE, TIMBER FRAMED BUILDING	Elmerdale, Irmingland	613359	329869	Post Medieval
1089	30431	Monument	LANDSCAPE PARK, ORNAMENTAL LAKE, TREE CLUMP, TREE BELT, AVENUE (LANDSCAPE FEATURE), FORMAL GARDEN, GARDEN TERRACE, GARDEN STEPS, VASE	Barningham Park	614788	335480	Post Medieval

DEP/SE P ID	PrefRef	Record Type	Monument Types	Name	Easting	Northing	Period
1090	30847	Monument	HOUSE, FARMSTEAD, BARN	Old Farm, Old Friendship Road	614459	323336	Post Medieval
1091	31323	Monument	PUMPING STATION, HYDRAULIC RAM	Post medieval pumping station and hydraulic ram, Springhead Plantation	611606	341812	Post Medieval
1092	34064	Building	BARN, HOUSE, TIMBER FRAMED BARN	Planet Farm	614249	303050	Post Medieval
1093	34068	Building	HOUSE, TIMBER FRAMED HOUSE	Avon Cottage	615833	303094	Post Medieval
1094	34069	Building	HOUSE, TIMBER FRAMED HOUSE	Thatched Cottage	615931	303237	Post Medieval
1095	34537	Find Spot	FINDSPOT	Post medieval thimble	615299	324500	Post Medieval
1096	34538	Find Spot	FINDSPOT	Post medieval coin	613365	332947	Post Medieval

DEP/SE P ID	PrefRef	Record Type	Monument Types	Name	Easting	Northing	Period
1097	34615	Find Spot	FINDSPOT	Post medieval coin	613950	323560	Post Medieval
1098	35210	Monument	BRICK KILN?	Possible site of post-medieval brick kiln	612969	338351	Post Medieval
1099	36056	Find Spot	FINDSPOT	Post medieval coin find	613459	317200	Post Medieval
1100	36114	Building	HOUSE, BARN, STABLE	Ferndale Farm	613888	333394	Post Medieval
1101	37016	Building	HOUSE	School Farm	611431	307740	Post Medieval
1102	38347	Monument	BANK (EARTHWORK), WOOD BANK	Post medieval bank	612586	342126	Post Medieval
1103	38634	Monument	GUN EMPLACEMENT, FORT, FORTIFICATION, SCONCE, TRENCH, BANK (EARTHWORK), DITCH, WATER	Possible site of post medieval coastal defences	610335	343838	Post Medieval

DEP/SE P ID	PrefRef	Record Type	Monument Types	Name	Easting	Northing	Period
			CHANNEL, SEA DEFENCES				
1104	38638	Monument	RECTILINEAR ENCLOSURE	Undated hollow, though tot be post-medieval	612082	341813	Post Medieval
1105	38641	Monument	QUARRY, QUARRY, EXTRACTIVE PIT, EXTRACTIVE PIT, BANK (EARTHWORK), BANK (EARTHWORK), MOUND, SPOIL HEAP, DITCH	Undated quarrying earthworks, possibly post-medieval	612413	341277	Post Medieval
1106	40332	Building	HOUSE	Swallow Cottage, Chapel Street	611651	307800	Post Medieval
1107	40333	Building	TIMBER FRAMED HOUSE	Dalstrand, Chapel Street	611641	307791	Post Medieval
1108	41022	Building	HOUSE	Old Thatch Cottage	611454	316282	Post Medieval

DEP/SE P ID	PrefRef	Record Type	Monument Types	Name	Easting	Northing	Period
1109	41387	Building	TIMBER FRAMED HOUSE, HOUSE	8 and 10 The Street	612676	316836	Post Medieval
1110	44183	Monument	LANDSCAPE PARK	Honingham Park	610997	312525	Post Medieval
1111	44333	Monument	LANDSCAPE PARK, TREE BELT, ORNAMENTAL LAKE, PLANTATION	Ketteringham Park	616658	302634	Post Medieval
1112	44334	Building	KITCHEN GARDEN, GARDEN WALL, GATE, GAZEBO, ESTATE COTTAGE	Kitchen gardens, Ketteringham Hall	616395	302465	Post Medieval
1113	44335	Building	GATE PIER, GATE	Ketteringham Park Gates	616380	302610	Post Medieval
1114	44336	Monument	GARDEN TERRACE, GARDEN	Ketteringham Hall gardens	616449	302498	Post Medieval

DEP/SE P ID	PrefRef	Record Type	Monument Types	Name	Easting	Northing	Period
			STEPS, PERGOLA, URN				
1115	44527	Building	HOUSE, VICARAGE, COACH HOUSE, STABLE	Barningham Old Rectory	613797	336614	Post Medieval
1116	44629	Monument	WINDMILL	Site of post medieval windmill, Millstream House	611024	343360	Post Medieval
1117	49714	Building	FARMSTEAD, BARN, STABLE, HOUSE	Hall Farm	612786	306345	Post Medieval
1118	49726	Building	HOUSE	Scotts Terrace	619525	301765	Post Medieval
1119	49976	Find Spot	FINDSPOT	Post medieval coin	618400	303050	Post Medieval
1120	50175	Find Spot	FINDSPOT	Post medieval coin	613100	326800	Post Medieval
1121	50180	Find Spot	FINDSPOT	Post medieval coin	613410	322620	Post Medieval

DEP/SE P ID	PrefRef	Record Type	Monument Types	Name	Easting	Northing	Period
1122	50608	Monument	DITCH, FIELD BOUNDARY, DITCH, TRACKWAY?, FIELD BOUNDARY	Cropmarks of probable post medieval date field boundaries	612141	314930	Post Medieval
1123	50609	Monument	DITCH, FIELD BOUNDARY	Cropmarks of probable post medieval date field boundaries	611707	314536	Post Medieval
1124	50620	Monument	DITCH, FIELD BOUNDARY	Cropmarks of probable medieval to post medieval date field boundaries	611080	314228	Post Medieval
1125	51039	Find Spot	FINDSPOT	Post medieval pottery and undated slag	612270	343091	Post Medieval
1126	51108	Find Spot	FINDSPOT	Post medieval buckle	613478	334818	Post Medieval
1127	51445	Find Spot	FINDSPOT	Post-medieval pottery	613095	336480	Post Medieval
1128	51448	Find Spot	FINDSPOT	Post-medieval button	612978	335437	Post Medieval

DEP/SE P ID	PrefRef	Record Type	Monument Types	Name	Easting	Northing	Period
1129	51449	Find Spot	FINDSPOT	Post-medieval finds	613087	335248	Post Medieval
1130	51456	Find Spot	FINDSPOT	Post-medieval finds	612368	331482	Post Medieval
1131	51464	Find Spot	FINDSPOT	Post-medieval button	612776	327824	Post Medieval
1132	51728	Monument	DITCH, EXTRACTIVE PIT, FINDSPOT	Post-medieval ditch and undated quarry pit	613094	335893	Post Medieval
1133	52066	Monument	BRICKWORKS ?, CLAY PIT	Post medieval brick making and extraction site	620892	302011	Post Medieval
1134	52171	Monument	ROAD	The cropmarks of a section of the eighteenth century Pike Road running through Dunston Park	622322	301697	Post Medieval
1135	52707	Find Spot	FINDSPOT	Elizabeth I Sixpence	613940	333282	Post Medieval
1136	53661	Monument	BOUNDARY DITCH	Earthworks of a probable post medieval woodland boundary	613065	310554	Post Medieval

DEP/SE P ID	PrefRef	Record Type	Monument Types	Name	Easting	Northing	Period
1137	54603	Monument	LANDSCAPE PARK?, DITCH, FIELD BOUNDARY, BANK (EARTHWORK)	Earthworks of linear bank and ditches, possible post medieval field boundaries and park features	618912	302577	Post Medieval
1138	54605	Monument	DITCH, LANDSCAPE PARK?, BANK (EARTHWORK), STOCK ENCLOSURE? , TRACKWAY?	Earthworks of linear banks and ditches, possible post medieval park features	616750	302332	Post Medieval
1139	54607	Monument	DITCH, LANDSCAPE PARK?, BANK (EARTHWORK)	Earthworks of linear banks and ditches, possible post medieval park features	616971	303005	Post Medieval
1140	57870	Monument	WINDMILL	Site of windmill	610134	315715	Post Medieval
1141	40320	Monument	WINDMILL	Site of post medieval windmill	613604	303282	Post Medieval
1142	39627	Find Spot	FINDSPOT	Post medieval powder flask	617701	302143	Post Medieval

DEP/SE P ID	PrefRef	Record Type	Monument Types	Name	Easting	Northing	Period
1143	20969	Building	HOUSE	Green Farm House, Frans Green	610113	314456	Post Medieval
1144	7517	Monument	WINDMILL	Woodrow Mill	615496	324693	Post Medieval
1145	27805	Monument	SEA DEFENCES, BANK (EARTHWORK)	Post medieval sea defences	607766	344416	Post Medieval
1146	19772	Find Spot	FINDSPOT	Post medieval lead weight, Hill Farm House, Downham	611979	304161	Post Medieval
1147	54611	Monument	DITCH, DRAINAGE DITCH?, BANK (EARTHWORK)	Earthworks of undated linear ditches and banks, probable post medieval drainage features	615732	304095	Post Medieval
1148	54616	Monument	DITCH, LANDSCAPE PARK?	Possible post medieval park boundary earthwork	616357	302892	Post Medieval
1149	54620	Monument	DRAINAGE DITCH?, DITCH	Cropmarks of post medieval drainage ditches	619652	302941	Post Medieval

DEP/SE P ID	PrefRef	Record Type	Monument Types	Name	Easting	Northing	Period
1150	54623	Monument	DITCH, DRAINAGE DITCH	Earthwork of undated ditch, possible post medieval drainage feature	617525	303050	Post Medieval
1151	55440	Find Spot	FINDSPOT	Post-medieval book clasp	614227	320290	Post Medieval
1152	55473	Find Spot	FINDSPOT	St Mary's churchyard, Swardeston	619910	302398	Post Medieval
1153	55514	Find Spot	FINDSPOT	Post-medieval pottery and clay pipe	620813	300766	Post Medieval
1154	58651	Find Spot	FINDSPOT	Post-medieval pottery sherd	610169	343860	Post Medieval
1155	59846	Find Spot	FINDSPOT	Post-medieval coin	615219	303400	Post Medieval
1156	60168	Find Spot	FINDSPOT	Post-medieval coin	613350	319850	Post Medieval
1157	60169	Find Spot	FINDSPOT	Post-medieval coins and a jetton	613610	319850	Post Medieval
1158	61630	Find Spot	FINDSPOT	Post-medieval Bellarmine witch bottle	610795	342983	Post Medieval
1159	6286	Find Spot	WRECK, FINDSPOT	Probably modern human skeletal remains	610546	343828	Post Medieval
1160	6286	Find Spot	WRECK, FINDSPOT	Probably modern human skeletal remains	610546	343828	Post Medieval

DEP/SE P ID	PrefRef	Record Type	Monument Types	Name	Easting	Northing	Period
1161	7440	Find Spot	FINDSPOT	Undated whetstone and post medieval furniture mount	614275	322186	Post Medieval
1162	7467	Monument	BRICKWORKS	Site of post-medieval brickworks	614078	323693	Post Medieval
1163	7726	Building	GARDEN WALL, GREAT HOUSE, GREAT HOUSE	Morton Hall	612652	315924	Post Medieval
1164	7743	Monument	LIME KILN	Post medieval lime kiln	612904	318285	Post Medieval
1165	9271	Find Spot	FINDSPOT	Post medieval coin	611457	307741	Post Medieval
1166	9501	Building	GARDEN WALL, COUNTRY HOUSE, GREAT HOUSE, STABLE, CONSERVATORY	Ketteringham Hall and Stables	616465	302539	Post Medieval
1167	9516	Monument	HYDRAULIC RAM, SLUICE	Post medieval hydraulic ram, Ketteringham Park	616693	302576	Post Medieval

DEP/SE P ID	PrefRef	Record Type	Monument Types	Name	Easting	Northing	Period
			GATE, MOUND				
1168	9519	Monument	WINDMILL	Site of post medieval windmill	619895	301937	Post Medieval
1169	57870	Monument	WINDMILL	Site of windmill	610134	315715	Post Medieval
1170	40320	Monument	WINDMILL	Site of post medieval windmill	613604	303282	Post Medieval
1171	39627	Find Spot	FINDSPOT	Post medieval powder flask	617701	302143	Post Medieval
1172	20969	Building	HOUSE	Green Farm House, Frans Green	610113	314456	Post Medieval
1173	7517	Monument	WINDMILL	Woodrow Mill	615496	324693	Post Medieval
1174	27805	Monument	SEA DEFENCES, BANK (EARTHWORK)	Post medieval sea defences	607766	344416	Post Medieval
1175	19772	Find Spot	FINDSPOT	Post medieval lead weight, Hill Farm House, Downham	611979	304161	Post Medieval
1176	28033	Find Spot	FINDSPOT	Post medieval pot	614019	332957	Post-Medieval

DEP/SE P ID	PrefRef	Record Type	Monument Types	Name	Easting	Northing	Period
1177	14205	Building	HALL HOUSE, TIMBER FRAMED HOUSE, VICARAGE	Church Cottage	616365	302588	Post-Medieval
1178	14206	Building	FARMHOUSE, VICARAGE, GAME LARDER, FINDSPOT	Hall Farmhouse and Pelican House	616199	302564	Post-Medieval
1179	34062	Building	HALL HOUSE, TIMBER FRAMED HOUSE	North Farmhouse	618914	303244	Post-Medieval
1180	52061	Monument	FIELD BOUNDARY, BOUNDARY?, BOUNDARY BANK, DITCH, ENCLOSURE?	Post medieval field boundaries	620600	302762	Post-Medieval
1181	52067	Monument	BOUNDARY DITCH, FIELD BOUNDARY	Probable post medieval boundary	621154	302506	Post-Medieval

DEP/SE P ID	PrefRef	Record Type	Monument Types	Name	Easting	Northing	Period
1182	52080	Monument	FIELD BOUNDARY, DITCH	Post medieval field boundaries	621937	301911	Post-Medieval
1183	52084	Monument	ROAD?, TRACKWAY	Post medieval trackway or road	620822	302085	Post-Medieval
1184	54621	Monument	FIELD BOUNDARY?, DITCH	Cropmarks of post medieval field boundaries	619769	302766	Post-Medieval
1185	63414	Monument	DITCH, FINDSPOT	Post-medieval ditch	613074	335248	Post-Medieval
1186	7439	Building	HOSPITAL, TIMBER FRAMED BUILDING, GREAT HOUSE	Brandiston Hall	614092	321562	Post-Medieval
1187	9451	Monument	GALLOWS, NAMED TREE	Kett's Oak	613874	303551	Post-Medieval
1188	9754	Monument	DITCH, RIDGE AND FURROW?, FIELD BOUNDARY	Post-medieval ditch	622433	302614	Post-Medieval
1189	10498	Building	BARN, HOUSE,	Church Farm, The Street	613352	319299	Post-Medieval

DEP/SE P ID	PrefRef	Record Type	Monument Types	Name	Easting	Northing	Period
			TIMBER FRAMED HOUSE, PUBLIC HOUSE				
1190	17662	Building	HALL HOUSE, HOUSE, TIMBER FRAMED HOUSE	Wattle Cottages, Mangreen	621324	303104	Post-Medieval
1191	19259	Building	HALL HOUSE, HOUSE, FARMSTEAD, SHELTER, STABLE, CART SHED, BARN, SHED	Whiterails Farm	613336	305093	Post-Medieval
1192	21885	Building	HOUSE, FINDSPOT	Spray Cottage, The Street	610910	342994	Post-Medieval
1193	34072	Building	HOUSE, HALL HOUSE, TIMBER FRAMED HOUSE	The Croft, The Common	620035	302518	Post-Medieval
1194	37298	Building	BARN, FARM, FARMHOUSE,	Church Farm	611759	311329	Post-Medieval

DEP/SE P ID	PrefRef	Record Type	Monument Types	Name	Easting	Northing	Period
			CART SHED, NISSEN HUT				
1195	9741	Monument	ROAD?, TOLL ROAD, ROAD	Site of part of 18th century Turnpike road	622452	302196	Post- Medieval
1196	19260	Building	FARMSTEAD, BARN, HOUSE, STABLE, YARD, CATTLE SHELTER, STABLE, CART SHED	Wong Farm	613612	304465	Post- Medieval
1197	38643	Monument	DITCH, TRACKWAY, LINEAR FEATURE, TRACKWAY	Post medieval to modern ditches and tracks	611104	341490	Post- Medieval
1198	40685	Building	STABLE	Stables at Old Rectory, Swardeston	619873	302373	Post- Medieval
1199	45359	Building	FOLLY	Post medieval folly	612489	315798	Post- Medieval
1200	50383	Building	TIMBER FRAMED HOUSE	Thatched Cottage or The Cottage, Weston Green	610816	314371	Post- Medieval

DEP/SE P ID	PrefRef	Record Type	Monument Types	Name	Easting	Northing	Period
1201	50388	Building	HOUSE	The Cottage/East Cottage	610884	342983	Post-Medieval
1202	50422	Building	FARM, BARN, STABLE	Boundary Farm	612169	305539	Post-Medieval
1203	50648	Monument	DRAINAGE DITCH?, FIELD BOUNDARY, DITCH	Cropmarks of post medieval field boundaries	612419	317240	Post-Medieval
1204	54608	Monument	RECTANGULAR ENCLOSURE, STOCK ENCLOSURE?, DITCH, BANK (EARTHWORK), GARDEN FEATURE	Earthworks of undated linear ditches and possible rectangular enclosures, probable garden features	615124	304026	Post-Medieval
1205	55802	Monument	LANDSCAPE PARK	East Carleton Park	618731	302417	Post-Medieval
1206	13665	Building	HOUSE	Church Farm House, Church Street	613295	334859	Post-Medieval
1207	13664	Building	HOUSE	30 to 31 Church Street	613286	334882	Post-Medieval

DEP/SE P ID	PrefRef	Record Type	Monument Types	Name	Easting	Northing	Period
1208	37508	Building	TIMBER FRAMED HOUSE	Whipple Green	612960	306633	Post-Medieval
1209	40391	Building	HOUSE, BARN	Ashtree Farm	612865	317093	Post-Medieval
1210	44275	Building	HOUSE, TIMBER FRAMED HOUSE?	Juniper House	616194	303303	Post-Medieval
1211	45582	Building	HOUSE, TIMBER FRAMED HOUSE, FARMHOUSE	Glebe Farmhouse, Church Road	621532	301184	Post-Medieval
1212	47379	Building	FARMHOUSE, DAIRY, WALLED GARDEN	Abbey Farmhouse, The Street	611152	343049	Post-Medieval
1213	47506	Building	HOUSE	Old Farm Cottage, Station Road	611243	342851	Post-Medieval
1214	48763	Building	BARN	Barn around 40m west of Gowthorpe Manor House	620785	302345	Post-Medieval
1215	9716	Building	GREAT HOUSE, GARDEN	Gowthorpe Manor, Swardeston	620815	302367	Post-Medieval

DEP/SE P ID	PrefRef	Record Type	Monument Types	Name	Easting	Northing	Period
			WALL, GARDEN HOUSE, DOVECOTE				
1216	10548	Building	GREAT HOUSE, TITHE BARN, HOUSE, STABLE	The Old Rectory and barn, Swannington	613411	319225	Post- Medieval
1217	14665	Building	INN	Dog Inn, Norwich Road	620070	302477	Post- Medieval
1218	44273	Building	HOUSE	Appletree Cottage and the White House	616339	303434	Post- Medieval
1219	44468	Building	FARMHOUSE	Manor House Farmhouse	613192	336639	Post- Medieval
1220	45842	Building	COW HOUSE	Cowshed around 10m northwest of barn at Gowthorpe Manor House	620767	302371	Post- Medieval
1221	45924	Building	FARMHOUSE, BARN	Dix's Farmhouse	615050	324873	Post- Medieval
1222	47631	Building	BARN	Barn at Abbey Farm north of Abbey Farmhouse	611154	343129	Post- Medieval

DEP/SE P ID	PrefRef	Record Type	Monument Types	Name	Easting	Northing	Period
1223	48817	Building	STABLE	Mangreen Lodge around 50m east of Mangreen Hall	621615	303023	Post-Medieval
1224	22729	Monument	SIGNAL STATION	Site of a post medieval signal station at Telegraph Hill	611755	313495	Post-Medieval
1225	9742	Monument	ROAD, HOLLOW WAY	Site of part of 18th century Turnpike road	622222	302649	Post-Medieval
1226	17663	Building	BARN, ANIMAL POWER SITE	Mangreen Hall Farm barn	621514	302930	Post-Medieval
1227	35405	Building	HOUSE, FARMHOUSE	Lime Tree House, formerly Swardeston Farm/Co-Op Farm	619918	302791	Post-Medieval
1228	43213	Monument	MILESTONE	18th century milestone marking Norwich 7 miles and Thetford 22 miles	613839	303516	Post-Medieval
1229	43214	Building	FARMHOUSE, HOTEL	Park Farm Hotel	614699	303699	Post-Medieval
1230	44436	Building	FARMHOUSE	Church Farmhouse, Station Road	612950	316756	Post-Medieval
1231	45948	Building	FARMHOUSE	Church Farm House, The Street	611292	315835	Post-Medieval

DEP/SE P ID	PrefRef	Record Type	Monument Types	Name	Easting	Northing	Period
1232	48496	Monument	MILESTONE	18th century milestone marking Norwich 4 miles and New Buckenham 11 miles	620110	302509	Post-Medieval
1233	56544	Monument	MILESTONE	Former site of 18th century milestone marking Norwich 4 miles and Ipswich 39 miles	622285	302580	Post-Medieval
1234	13108	Building	HOUSE, MOAT	The Mere	613206	332565	Post-Medieval to 19 th Century
1235	45947	Building	VICARAGE, HOUSE	The Old Rectory, Rectory Road	610592	315519	Post-Medieval to 19 th Century
1236	34071	Building	HOUSE, GARDEN WALL	Old Rectory, Swardeston	619868	302391	Post-Medieval to 19 th Century
1237	56258	Building	BARN	Green Farm barns	611283	314549	Post-Medieval to 19 th Century
1238	13762	Building	HOUSE	Street Farm	612387	317005	Post-Medieval to 19 th Century

DEP/SE P ID	PrefRef	Record Type	Monument Types	Name	Easting	Northing	Period
1239	37509	Building	ABATTOIR, BARN?, FORGE?	Abattoir at the Old Butchers Shop	612683	316885	Post-Medieval to 19 th Century
1240	45947	Building	VICARAGE, HOUSE	The Old Rectory, Rectory Road	610592	315519	Post-Medieval to 19 th Century
1241	30440	Monument	PARK, SQUARE ENCLOSURE, FIELD SYSTEM, DEER SHELTER, LODGE, WALLED GARDEN, DOGS HOME, TREE AVENUE, ORCHARD, STABLE, PLANTATION, TREE BELT, WALK, ORNAMENTAL LAKE	Heydon Park	611987	327296	Post Medieval to 19 th Century

DEP/SE P ID	PrefRef	Record Type	Monument Types	Name	Easting	Northing	Period
1242	22881	Monument	LANDSCAPE PARK, GARDEN TEMPLE, DRIVE, GAZEBO	Sheringham Park	613498	341822	Post-Medieval to Modern
1243	27992	Monument	MOUND, BUTTS, RIFLE BUTTS	Post medieval to modern earthwork mounds or butts	612833	341453	Post-Medieval to Modern
1244	51454	Monument	DITCH, PIT	Post-medieval and modern features	613138	332841	Post-Medieval to Modern
1245	52074	Monument	DITCH?, DRAINAGE DITCH?	Possible linear cropmarks of uncertain archaeological significance	621235	301226	Post-Medieval to Modern
1246	63405	Monument	DITCH, PIT	Undated and post-medieval ditches and modern pit	612005	340478	Post-Medieval to Modern
1247	22736	Building	TIMBER FRAMED HOUSE	Plumstead Hall/House, Little Barningham Road	613398	334725	Post-Medieval to Modern
1248	55285	Building	BLACKSMITH S WORKSHOP	Weston Longville Foundry	611265	315741	Post Medieval to Modern

DEP/SE P ID	PrefRef	Record Type	Monument Types	Name	Easting	Northing	Period
1249	38379	Monument	SLIT TRENCH, PRACTICE TRENCH, GUN EMPLACEMENT, RECTILINEAR ENCLOSURE, BEACON, OBSERVATION POST	Post medieval and World War Two earthworks	610314	342478	Post Medieval to Modern
1250	54622	Monument	PRACTICE TRENCH?, DITCH, DRAINAGE DITCH?	Possible World War Two slit or practice trench	619966	302924	Post Medieval to Modern
1251	7738	Monument	BRIDGE	The Attle Bridge	612908	316788	Post Medieval to Modern
1252	32512	Monument	DYKE (DEFENCE), DITCH, SLIT TRENCH, PRACTICE TRENCH	World War Two trench on Kelling Heath	610395	341936	Post Medieval to World War Two
1253	38275	Monument	FIELD BOUNDARY,	Post medieval field boundaries	611515	342564	Post Medieval to

DEP/SE P ID	PrefRef	Record Type	Monument Types	Name	Easting	Northing	Period
			FIELD SYSTEM				World War Two
1254	41014	Monument		Post medieval and World War Two features and structures	607077	344500	Post-Medieval to World War Two
1255	41014	Monument		Post medieval and World War Two features and structures	607077	344500	Post-Medieval to World War Two
1256	15109	Building	WATERMILL	Old Watermill House and Mill	610988	343413	19 th Century
1257	35946	Building	GARDEN WALL, CISTERN, AVIARY, DOVECOTE, BIRD SANCTUARY, OWL HOUSE	19th century walled garden, possible owl house and cistern at Home Farm	612475	315759	19th Century
1258	6303	Monument	SIGNAL STATION	Telegraph Hill	610227	342372	19th Century
1259	9764	Building	GREAT HOUSE,	Dunston Hall	622639	302101	19 th Century

DEP/SE P ID	PrefRef	Record Type	Monument Types	Name	Easting	Northing	Period
			GREAT HOUSE				
1260	40319	Monument	FARMHOUSE	Elm Farmhouse, 65 Norwich Common	613540	303353	19th Century
1261	44469	Building	SCHOOL, VILLAGE HALL	The Old School	612666	336933	19th Century
1262	10496	Building	PUMP	Swannington village pump	613424	319031	19 th Century
1263	13760	Building	HOUSE, SCHOOL	Old School	613018	316837	19 th Century
1264	43264	Building	LODGE	Eagle Lodge North, Heydon Hall	612647	327851	19 th Century
1265	43265	Building	LODGE	Eagle Lodge South, Heydon Hall	612647	327836	19 th Century
1266	44274	Building	SIGNPOST	Post medieval signpost	616287	302595	19 th Century

DEP/SE P ID	PrefRef	Record Type	Monument Types	Name	Easting	Northing	Period
1267	44276	Building	COMMEMORATIVE MONUMENT	Obelisk, Fiveways	617350	303419	19 th Century
1268	44277	Building	GATE LODGE	Norwich Lodge	617361	303423	19 th Century
1269	44669	Building	FORGE	The Old Forge	619752	302006	19 th Century
1270	45364	Monument	HOUSE	Upwood Cottage	613706	337253	19 th Century
1271	45726	Building	VICARAGE	Old Cavell Vicarage, Swardeston	619963	302423	19 th Century
1272	55185	Building	SCHOOL, HOUSE	The Old School, The Street	611368	315921	19 th Century
1273	55239	Building	SCHOOL, HOUSE	Ketteringham National School, High Street	616079	303282	19 th Century
1274	55258	Building	SCHOOL, HOUSE	The Old School House/School Cottage	613523	318835	19 th Century
1275	55259	Building	SCHOOL, TEACHERS HOUSE, HOUSE	The Old School House, The Common	620012	302857	19 th Century

DEP/SE P ID	PrefRef	Record Type	Monument Types	Name	Easting	Northing	Period
1276	56390	Monument	MILESTONE	19th century milestone marking Norwich 6 miles and Dereham 10 miles	613008	310932	19 th Century
1277	56391	Monument	MILESTONE	19th century milestone marking Norwich 7 miles and Dereham 9 miles	611430	311163	19 th Century
1278	56413	Monument	MILESTONE	19th century milestone marking Fakenham 16 miles and Norwich 8 miles	612564	316917	19 th Century
1279	56453	Monument	MILESTONE	Early 19th century milestone marking Norwich 11 miles and Holt 10 miles	614886	325164	19 th Century
1280	56454	Monument	MILESTONE	Early 19th century milestone marking Norwich 13 miles and Holt 8 miles	612859	327646	19 th Century
1281	56506	Monument	MILESTONE	Former site of 19th century milestone marking Holt 3 miles and Cromer 6 miles	613237	340409	19 th Century
1282	56518	Monument	MILESTONE	Milestone with no visible inscription, Cawston	614298	322583	19 th Century

DEP/SE P ID	PrefRef	Record Type	Monument Types	Name	Easting	Northing	Period
1283	56524	Monument	MILESTONE	19th century milestone marking Norwich 12 miles and Holt 9 miles	614026	326480	19 th Century
1284	55002	Building	ESTATE COTTAGE	Sandy Hill Cottage	612125	341701	19 th Century
1285	55526	Monument	GAS PLANT	Site of Acetylene Gas plant	612844	336851	19 th Century
1286	40319	Monument	FARMHOUSE	Elm Farmhouse, 65 Norwich Common	613540	303353	19th Century
1287	44469	Building	SCHOOL, VILLAGE HALL	The Old School	612666	336933	19th Century
1288	9279	Monument	BRICK KILN, BRICKWORKS , BRICK KILN	Site of post medieval brickworks	612767	305765	19th Century
1289	13581	Monument	RAILWAY, RAILWAY TRANSPORT SITE, RAILWAY STATION, SIGNAL BOX, MILEPOST, GOODS SHED	Route of Midland and Great Northern Joint Railway (Great Yarmouth to Sutton Bridge)	601603	319784	19 th Century to Modern

DEP/SE P ID	PrefRef	Record Type	Monument Types	Name	Easting	Northing	Period
1290	13584	Monument	BRIDGE, RAILWAY TRANSPORT SITE, RAILWAY, SIGNAL BOX, RAILWAY SIGNAL, GOODS YARD	Midland and Great Northern Joint Railway (Norwich to Cromer via Holt), North Norfolk Railway	613258	326134	19 th Century to Modern
1291	13587	Monument	BRIDGE, RAILWAY TRANSPORT SITE, RAILWAY	Route of East Norfolk Railway, Aylsham Branch, including Bure Valley Railway	614270	322755	19 th Century to Modern
1292	47227	Building	FARMHOUSE, CONSERVATORY, PLAQUE	Walnut Farm House, Church Street	613399	334824	19 th Century to Modern
1293	50385	Monument	BRICKWORKS , BRICK KILN	Brickyard and kiln in Weston Longville	611451	315748	19 th Century to Modern
1294	56679	Building	NATIONAL SCHOOL, SCHOOL	Barford School	611408	307682	19 th Century to Modern
1295	57243	Building	NATIONAL SCHOOL,	The Old School House, Marlingford	612952	308897	19 th Century to Modern

DEP/SE P ID	PrefRef	Record Type	Monument Types	Name	Easting	Northing	Period
			HOUSE, SCHOOL				
1296	57244	Building	BOARD SCHOOL, TEACHERS HOUSE, HOUSE, SCHOOL	The Old School House, Formerly Barningham United District Board School.	614247	334699	19 th Century to Modern
1297	57299	Building	NATIONAL SCHOOL, HOUSE, SCHOOL	Old School	612909	306771	19 th Century to Modern
1298	55561	Building	SCHOOL, TEACHERS HOUSE	Old School House, Brandiston	613830	321464	19 th Century to Modern
1299	56684	Building	BOARD SCHOOL, SCHOOL	Former Bodham School	612421	340079	19 th Century to Modern
1300	9770	Building	HOSPITAL, WORKHOUSE, WATER TOWER	Former Henstead Union Workhouse and Vale Hospital, Swainsthorpe	621205	301223	19 th Century to Modern
1301	51724	Monument	FINDSPOT, DITCH, PIT, BANK	Modern features possibly associated military camp	610662	343242	Modern

DEP/SE P ID	PrefRef	Record Type	Monument Types	Name	Easting	Northing	Period
			(EARTHWORK) , ROAD?				
1302	11335	Monument	PILLBOX, TRENCH, GUN EMPLACEMEN T, AIRCRAFT HANGAR, FORT, RADAR STATION, GUN EMPLACEMEN T, FORTIFICATIO N, MILITARY AIRFIELD, ARTILLERY SCHOOL, ARMY CAMP, ANTI AIRCRAFT DEFENCE SITE, MILITARY CAMP, SLIT TRENCH, PRACTICE TRENCH,	Weybourne Camp	610176	343592	Modern

DEP/SE P ID	PrefRef	Record Type	Monument Types	Name	Easting	Northing	Period
			BATTERY, COMMAND POST, TANK T				
1303	17346	Monument	RING DITCH, PIT, POND, NON ANTIQUITY	Cropmark of modern pit or pond	612647	306120	Modern
1304	51339	Building	BARN	Tractor Shed to Old Hall Farm	619708	301274	Modern
1305	59566	Monument	RADAR STATION, BARRACK BLOCK	Cold War transmitter and accomodation hall	609930	343706	Modern
1306	40216	Building	WATER TOWER	Honingham water tower	611655	313612	Modern
1307	13625	Monument	MILITARY AIRFIELD	World War One airfield	611844	331771	World War One
1308	32502	Monument	PILLBOX	World War One pillbox	610273	343318	World War One
1309	38418	Monument	PRACTICE TRENCH, SLIT TRENCH, TRENCH	Site of probable complex of World War One practice trenches	610433	341353	World War One

DEP/SE P ID	PrefRef	Record Type	Monument Types	Name	Easting	Northing	Period
1310	38564	Monument	SLIT TRENCH, PRACTICE TRENCH	Site of World War One slit trenches	611329	343706	World War One
1311	17818	Monument	TRENCH, SLIT TRENCH, PRACTICE TRENCH, MILITARY TRAINING SITE	World War One slit trenches	611508	343577	World War One to World War Two
1312	38419	Monument	SLIT TRENCH, PRACTICE TRENCH	Site of network of possible World War One to Two trenches on Kelling Heath	610725	341707	World War One to World War Two
1313	38561	Monument	PILLBOX, GUN EMPLACEMENT, BARBED WIRE OBSTRUCTION, SLIT TRENCH, SLIT TRENCH, PRACTICE TRENCH, MILITARY	Site of World War Two coastal defences and possible World War One trench	611399	343648	World War One to World War Two

DEP/SE P ID	PrefRef	Record Type	Monument Types	Name	Easting	Northing	Period
			TRAINING SITE				
1314	50618	Monument	MILITARY TRAINING SITE, SLIT TRENCH, SLIT TRENCH, BOMB CRATER, WEAPONS PIT, GUN EMPLACEMENT	World War One to Two date military training site	611959	313479	World War One to World War Two
1315	15819	Monument	BARROW, MOUND, PILLBOX, SLIT TRENCH, PRACTICE TRENCH	World War Two trenches, Foxhill	611649	342821	World War Two
1316	38346	Monument	PIT, IRON WORKING SITE, SLIT TRENCH, WEAPONS PIT	World War Two pits and trenches	612586	342351	World War Two
1317	32518	Monument	PILLBOX, SLIT TRENCH,	Site of World War Two pillbox	611347	343267	World War Two

DEP/SE P ID	PrefRef	Record Type	Monument Types	Name	Easting	Northing	Period
			PRACTICE TRENCH, NISSEN HUT, MILITARY BUILDING				
1318	38424	Monument	MILITARY TRAINING SITE, WEAPONS PIT, SLIT TRENCH, PRACTICE TRENCH	Site of World War Two pits on Kelling Heath	610251	341284	World War Two
1319	17163	Monument	MOUND, FIRING RANGE?	Multi-period finds, undated mounds and suggested World War Two firing range	612116	311837	World War Two
1320	18634	Monument	PILLBOX	World War Two pillbox	614200	334660	World War Two
1321	19438	Monument	UNDERGROUND MILITARY HEADQUARTERS, PILLBOX	World War Two defensive structures	611049	343689	World War Two
1322	19439	Monument	UNDERGROUND MILITARY	World War Two defensive structures	611169	343720	World War Two

DEP/SE P ID	PrefRef	Record Type	Monument Types	Name	Easting	Northing	Period
			HEADQUARTERS, PILLBOX				
1323	24264	Monument	PILLBOX, BUILDING, STRUCTURE	World War Two pillbox	610148	343859	World War Two
1324	24265	Monument	GUN EMPLACEMENT, PILLBOX	World War Two pillbox	610309	343799	World War Two
1325	24266	Monument	SPIGOT MORTAR EMPLACEMENT	World War Two spigot mortar emplacement on north side of track in caravan park	611298	341434	World War Two
1326	3063	Monument	MILITARY AIRFIELD, ANTI AIRCRAFT BATTERY, BOMB STORE	Attlebridge World War Two Airfield	609986	314598	World War Two
1327	30708	Monument	PILLBOX	World War Two pillbox	611964	341347	World War Two
1328	32469	Monument	PILLBOX	World War Two pillbox	609839	343829	World War Two
1329	32471	Monument	GUN EMPLACEMENT	World War Two heavy machine gun emplacement	609836	343812	World War Two

DEP/SE P ID	PrefRef	Record Type	Monument Types	Name	Easting	Northing	Period
1330	32476	Monument	GUN EMPLACEMENT, OBSERVATION POST	World War Two Medium Gun Emplacement and observation post	609858	343364	World War Two
1331	32477	Monument	GUN EMPLACEMENT, ANTI AIRCRAFT BATTERY, BARBED WIRE OBSTRUCTION	World War Two defensive structures	609863	343414	World War Two
1332	32500	Monument	GUN EMPLACEMENT, SLIT TRENCH	Site of World War Two heavy machine gun emplacement	610229	343808	World War Two
1333	32501	Monument	PILLBOX, MILITARY BUILDING, STRUCTURE	World War Two pillbox	610219	343699	World War Two
1334	32504	Monument	SEARCHLIGHT BATTERY	Site of World War Two searchlight battery	611149	343720	World War Two
1335	32513	Monument	PILLBOX	World War Two pillbox	612384	343228	World War Two

DEP/SE P ID	PrefRef	Record Type	Monument Types	Name	Easting	Northing	Period
1336	32516	Monument	PILLBOX	World War Two pillbox	611169	343729	World War Two
1337	32519	Monument	SPIGOT MORTAR EMPLACEMENT	World War Two spigot mortar base	611349	343720	World War Two
1338	32528	Monument	PILLBOX	World War Two pillbox	610384	342827	World War Two
1339	34084	Monument	SEARCHLIGHT BATTERY, GUN EMPLACEMENT, PILLBOX?	Probable World War Two searchlight battery	611853	311785	World War Two
1340	34181	Monument	SEARCHLIGHT BATTERY, GUN EMPLACEMENT, MILITARY BUILDING, PILLBOX?	Site of World War Two Searchlight Battery	611501	342294	World War Two
1341	38264	Monument	GUN EMPLACEMENT, SLIT TRENCH, ALLAN	Site of World War Two military defences	613377	342661	World War Two

DEP/SE P ID	PrefRef	Record Type	Monument Types	Name	Easting	Northing	Period
			WILLIAMS TURRET, PILLBOX (TYPE CP/6/40/111)				
1342	38274	Monument	PILLBOX?, SLIT TRENCH, PRACTICE TRENCH	Site of World War Two trenches and possible pillbox	611870	342696	World War Two
1343	38348	Monument	SLIT TRENCH	World War Two slit trenches	612155	342090	World War Two
1344	38349	Monument	SLIT TRENCH, PRACTICE TRENCH, PIT, WEAPONS PIT	Site of World War Two trenches and pits	609886	343265	World War Two
1345	38350	Monument	GUN EMPLACEMENT	Site of World War Two gun emplacement on Muckleburgh Hill	609917	343198	World War Two
1346	38352	Monument	SLIT TRENCH, PRACTICE TRENCH	Site of a World War Two slit trench	609856	343127	World War Two
1347	38356	Monument	SLIT TRENCH, PRACTICE TRENCH	Site of World War Two slit trenches	609994	343121	World War Two

DEP/SE P ID	PrefRef	Record Type	Monument Types	Name	Easting	Northing	Period
1348	38357	Monument	SLIT TRENCH, PRACTICE TRENCH	Site of World War Two slit trenches on Muckleburgh Hill	609896	343005	World War Two
1349	38358	Monument	SLIT TRENCH, PRACTICE TRENCH	Site of World War Two slit trenches on Muckleburgh Hill	610127	343103	World War Two
1350	38359	Monument	BANK (EARTHWORK), BANK (EARTHWORK)	Site of possible World War Two earthwork on Muckleburgh Hill	610052	343077	World War Two
1351	38360	Monument	WEAPONS PIT, SLIT TRENCH	World War Two weapons pits on Muckleburgh Hill	610042	343061	World War Two
1352	38361	Monument	SLIT TRENCH, PRACTICE TRENCH, BANK (EARTHWORK), TANK TRAP, DITCH	Site of World War Two trench on Muckleburgh Hill	610020	342998	World War Two
1353	38362	Monument	PIT, HOLLOW	Site of possible World War Two hollow on Muckleburgh Hill	610015	342942	World War Two

DEP/SE P ID	PrefRef	Record Type	Monument Types	Name	Easting	Northing	Period
1354	38363	Monument	DITCH	Site of possible World War Two ditch on Muckleburgh Hill	610054	342902	World War Two
1355	38364	Monument	STRUCTURE, PILLBOX, OBSERVATION POST?	Possible World War Two pillbox on Muckleburgh Hill	610095	342928	World War Two
1356	38365	Monument	PIT, WEAPONS PIT	Site of possible World War Two weapons pits on Muckleburgh Hill	610115	343045	World War Two
1357	38366	Monument	GUN EMPLACEMENT, ENCLOSURE, PLATFORM	Site of possible World War Two gun emplacements	610280	343134	World War Two
1358	38367	Monument	PILLBOX, BARBED WIRE OBSTRUCTION, STRUCTURE	Site of World War Two defences	610101	343206	World War Two
1359	38368	Monument	GUN EMPLACEMENT, HOLLOW, STRUCTURE, SLIT TRENCH,	World War Two gun emplacement	610385	343126	World War Two

DEP/SE P ID	PrefRef	Record Type	Monument Types	Name	Easting	Northing	Period
			PRACTICE TRENCH				
1360	38369	Monument	SLIT TRENCH, PRACTICE TRENCH, PIT, EXTRACTIVE PIT	Site of World War Two slit trenches and pits on Muckleburgh Hill	610332	342939	World War Two
1361	38374	Monument	SLIT TRENCH, PRACTICE TRENCH	Site of World War Two slit trench on Kelling Heath	610201	342484	World War Two
1362	38375	Monument	SLIT TRENCH, PRACTICE TRENCH, DITCH	Site of World War Two slit trench on Kelling Heath	610103	342503	World War Two
1363	38377	Monument	WEAPONS PIT, PIT, BOMB CRATER?, STRUCTURE	Site of World War Two pits on Kelling Heath	610062	342465	World War Two
1364	38380	Monument	SLIT TRENCH, PRACTICE TRENCH	Site of World War Two slit trench on Kelling Heath	610328	342384	World War Two
1365	38381	Monument	SLIT TRENCH, PRACTICE TRENCH,	Site of World War Two trench and weapons pit on Kelling Heath	610278	342367	World War Two

DEP/SE P ID	PrefRef	Record Type	Monument Types	Name	Easting	Northing	Period
			WEAPONS PIT, PIT				
1366	38382	Monument	BARBED WIRE OBSTRUCTION, MILITARY TRAINING SITE	Site of World War Two defences	610207	342128	World War Two
1367	38385	Monument	SLIT TRENCH, PRACTICE TRENCH, WEAPONS PIT, BOMB CRATER?	Site of World War Two slit trenches and pit on Kelling Heath	610182	342247	World War Two
1368	38395	Monument	SLIT TRENCH, PRACTICE TRENCH, PIT, WEAPONS PIT	Site of World War Two slit trenches and weapons pits on Kelling Heath	610235	342048	World War Two
1369	38396	Monument	SLIT TRENCH, PRACTICE TRENCH, PIT, WEAPONS PIT, SPIGOT MORTAR EMPLACEMENT?	Site of World War Two trenches and weapons pits on Kelling Heath	610396	342028	World War Two

DEP/SE P ID	PrefRef	Record Type	Monument Types	Name	Easting	Northing	Period
1370	38397	Monument	SPIGOT MORTAR EMPLACEMENT	Site of World Two spigot mortar emplacement on Kelling Heath	610301	341983	World War Two
1371	38409	Monument	SPIGOT MORTAR EMPLACEMENT	Site of World War Two spigot mortar emplacement on Kelling Heath	610338	341871	World War Two
1372	38410	Monument	GUN EMPLACEMENT	Site of World War Two gun emplacement on Kelling Heath	610386	341842	World War Two
1373	38411	Monument	SPIGOT MORTAR EMPLACEMENT, SLIT TRENCH, PRACTICE TRENCH	Site of World War Two spigot mortar emplacement and slit trenches on Kelling Heath	610449	341786	World War Two
1374	38412	Monument	GUN EMPLACEMENT, PIT, WEAPONS PIT	Possible World War Two gun emplacement and weapons pits on Kelling Heath	610547	341791	World War Two
1375	38425	Monument	BARBED WIRE OBSTRUCTION	Site of World War Two obstructions and	610835	341673	World War Two

DEP/SE P ID	PrefRef	Record Type	Monument Types	Name	Easting	Northing	Period
				enclosures on Kelling Heath			
1376	38565	Monument	BARBED WIRE OBSTRUCTION	Site of World War Two barbed wire obstruction	611435	343561	World War Two
1377	38566	Monument	SLIT TRENCH, PRACTICE TRENCH	Site of World War Two slit trenches	611580	343529	World War Two
1378	38568	Monument	STRUCTURE, MILITARY BUILDING, UNDERGROUND STRUCTURE?	Site of possible World War Two military structures	611574	343542	World War Two
1379	38623	Monument	SLIT TRENCH, PRACTICE TRENCH, TRACKWAY	Site of World War Two slit trenches	611205	343589	World War Two
1380	38625	Monument	SEARCHLIGHT BATTERY, PILLBOX, UNDERGROUND STRUCTURE, SLIT TRENCH, PRACTICE	World War Two coastal defences	611191	343691	World War Two

DEP/SE P ID	PrefRef	Record Type	Monument Types	Name	Easting	Northing	Period
			TRENCH, GUN EMPLACEMENT, UNDERGROUND MILITARY HEADQUARTERS, PIT, WEAPONS PIT, ANTI TANK BLOCK				
1381	38626	Monument	PILLBOX, GUN EMPLACEMENT, MILITARY COASTAL DEFENCES, SLIT TRENCH, PRACTICE TRENCH, BEACH DEFENCE	Site of World War Two coastal defences	611094	343712	World War Two
1382	38633	Monument	SLIT TRENCH, PRACTICE TRENCH, STRUCTURE, MILITARY BUILDING, BARBED WIRE	Site of World War Two temporary defences	609824	343822	World War Two

DEP/SE P ID	PrefRef	Record Type	Monument Types	Name	Easting	Northing	Period
			OBSTRUCTION, GUN EMPLACEMENT, BANK (EARTHWORK), PIT, WALL, MILITARY TRAINING SITE				
1383	38635	Monument	PIT, WEAPONS PIT, BOMB CRATER	World War Two bomb craters	611030	343271	World War Two
1384	38639	Monument	BARBED WIRE OBSTRUCTION, WEAPONS PIT, GUN EMPLACEMENT, MILITARY TRAINING SITE	Site of World War Two barbed wire enclosures	611994	341427	World War Two
1385	38642	Monument	PIT, WEAPONS PIT	Site of World War Two weapons pits	612467	341441	World War Two
1386	38644	Monument	BARBED WIRE OBSTRUCTION, MILITARY	World War Two defensive structures	611319	341490	World War Two

DEP/SE P ID	PrefRef	Record Type	Monument Types	Name	Easting	Northing	Period
			TRAINING SITE, WEAPONS PIT, SLIT TRENCH, PRACTICE TRENCH, SPIGOT MORTAR EMPLACEMENT, MOUND, PIT, GUN EMPLACEMENT				
1387	40318	Monument	TANK TRAP	World War Two tank trap	610780	341773	World War Two
1388	40350	Monument	GUN EMPLACEMENT	World War Two spigot mortar base	612081	341301	World War Two
1389	40755	Monument	AIR RAID SHELTER	World War Two air raid shelter at Attlebridge airfield	611306	313724	World War Two
1390	40756	Monument	AIR RAID SHELTER	World War Two air raid shelter at 'Attlebridge airfield'	611328	313726	World War Two

DEP/SE P ID	PrefRef	Record Type	Monument Types	Name	Easting	Northing	Period
1391	40757	Monument	FUEL STORE	World War Two fuel store at Attlebridge airfield	611289	313712	World War Two
1392	40758	Monument	BUILDING	World War Two building at 'Attlebridge airfield'	611307	313716	World War Two
1393	41119	Find Spot	GUN EMPLACEMENT, SPIGOT MORTAR EMPLACEMENT, PEDESTAL	World War Two spigot mortar emplacement	610643	341771	World War Two
1394	41300	Monument	GENERATOR HOUSE	World War Two generator house, Attlebridge airfield Site 1	611004	315152	World War Two
1395	41301	Building	BUILDING, SENTRY BOX	World War Two hut or sentry post, Attlebridge airfield Site 1	610712	314448	World War Two
1396	41302	Building	GENERATOR HOUSE	World War Two generator house, Attlebridge airfield Site 1	610790	314374	World War Two
1397	41342	Monument	STRUCTURE	World War Two structure at 'Attlebridge Airfield'	611077	313746	World War Two
1398	41543	Monument	WALL	Possibly World War Two concrete wall	611223	343728	World War Two

DEP/SE P ID	PrefRef	Record Type	Monument Types	Name	Easting	Northing	Period
1399	41572	Monument	BUILDING, BEACH DEFENCE	Remains of World War Two structure and beach defences	610221	343845	World War Two
1400	41574	Monument	STRUCTURE?, PILLBOX?	Remains of World War Two pillbox and other structure	612712	343633	World War Two
1401	44020	Monument	MILITARY CAMP, MILITARY BUILDING, SEWAGE WORKS, AIR RAID SHELTER, ROAD, HARD STANDING	World War Two military camp in Baconsthorpe Wood	612699	338576	World War Two
1402	44113	Monument	MILITARY BUILDING	Site of World War Two building, Attlebridge airfield	611267	315146	World War Two
1403	50611	Monument	STRUCTURE?	A possible World War Two military structure	612115	314445	World War Two
1404	50613	Monument	STRUCTURE?	A possible World War Two military structure	611167	314000	World War Two

DEP/SE P ID	PrefRef	Record Type	Monument Types	Name	Easting	Northing	Period
1405	50665	Monument	SEARCHLIGHT BATTERY, HUT, MILITARY BUILDING?, STRUCTURE?	Site of World War Two searchlight battery	613831	316900	World War Two
1406	52077	Monument	SEARCHLIGHT BATTERY, PILLBOX, GUN EMPLACEMENT?, MILITARY BUILDING, HUT	Site of a probable World War Two searchlight battery	621994	302324	World War Two
1407	27800	Monument	PILLBOX, STRUCTURE	Site of World War Two pillbox	609422	343749	World War Two
1408	40763	Building	OFFICE, OPERATIONS BLOCK	Attlebridge Airfield Administrative Site and Pond Farm	609686	314415	World War Two
1409	64186	Monument	STRUCTURE	Site of possible Second World War structure	609502	343077	World War Two
1410	27807	Monument	BEACH DEFENCE	Site of World War Two beach defences	608606	344200	World War Two
1411	27808	Monument	BEACH DEFENCE	Site of World War Two barbed wire defences	609401	344026	World War Two

DEP/SE P ID	PrefRef	Record Type	Monument Types	Name	Easting	Northing	Period
1412	38351	Monument	SLIT TRENCH, PRACTICE TRENCH, WEAPONS PIT	Site of World War Two trenches and weapons pits on Muckleburgh Hill	609818	343111	World War Two
1413	38353	Monument	PIT	Site of possible World War Two pit on Muckleburgh Hill	609723	343094	World War Two
1414	38354	Monument	PIT	Site of possible World War Two pit	609643	343075	World War Two
1415	38355	Monument	PILLBOX, SLIT TRENCH, PRACTICE TRENCH, GUN EMPLACEMENT, PIT	Site of World War Two pillbox and slit trenches on edge of Muckleburgh Hill	609594	343050	World War Two
1416	41536	Monument	BEACH DEFENCE, SEA DEFENCES	Possible World War Two coastal defences	609741	343955	World War Two
1417	32470	Monument	PILLBOX, GUN EMPLACEMENT, STRUCTURE	World War Two defensive structures	609586	343952	World War Two
1418	32475	Monument	PILLBOX	World War Two pillbox	609657	343800	World War Two

DEP/SE P ID	PrefRef	Record Type	Monument Types	Name	Easting	Northing	Period
1419	38492	Monument	ENCLOSURE, BARBED WIRE OBSTRUCTION, PILLBOX, GUN EMPLACEMENT	Site of World War Two enclosure	609335	343485	World War Two
1420	38493	Monument	PILLBOX, GUN EMPLACEMENT, SLIT TRENCH, PRACTICE TRENCH, STRUCTURE, MILITARY COASTAL DEFENCES	World War Two defensive structures	609586	343952	World War Two
1421	19443	Monument	PILLBOX, SLIT TRENCH, PRACTICE TRENCH	World War Two pillbox and slit trench	609592	343782	World War Two
1422	24185	Monument	GUN EMPLACEMENT	World War Two gun emplacement in southwest corner of The Quag	609327	343856	World War Two

DEP/SE P ID	PrefRef	Record Type	Monument Types	Name	Easting	Northing	Period
1423	55270	Monument	BATTLE HEADQUARTERS, BUNKER	Access shafts to World War Two bunker or battle headquarters	610449	314349	World War Two
1424	40729	Monument	AIRCRAFT ANCHORAGE	World War Two aircraft anchorage, Attlebridge airfield	609110	315241	World War Two
1425	40730	Building	CONTROL TOWER	World War Two control tower, Attlebridge airfield Site 1	610204	314792	World War Two
1426	40731	Monument	BATTLE HEADQUARTERS	World War Two underground battle headquarters, Attlebridge airfield Site 1	610594	314521	World War Two
1427	40732	Monument	ROADBLOCK	World War Two road blocks, Attlebridge Airfield	609709	314637	World War Two
1428	40734	Monument	BARRACKS	World War Two barracks	610006	313985	World War Two
1429	40741	Monument	RAMP	World War Two loading ramp, Attlebridge airfield	610060	314562	World War Two
1430	40742	Monument	AIR RAID SHELTER	World War Two air raid shelter, Attlebridge airfield Site 2	610517	313831	World War Two

DEP/SE P ID	PrefRef	Record Type	Monument Types	Name	Easting	Northing	Period
1431	40743	Monument	AIR RAID SHELTER	World War Two air raid shelter, Attlebridge airfield, Site 2	610493	313834	World War Two
1432	40744	Monument	AIR RAID SHELTER	World War Two air raid shelter, Attlebridge airfield, Site 2	610472	313886	World War Two
1433	40745	Monument	AIR RAID SHELTER	World War Two air raid shelters, Attlebridge airfield, Site 2	610481	313885	World War Two
1434	40746	Monument	AIR RAID SHELTER	World War Two air raid shelter, Attlebridge airfield, Site 2	610515	313875	World War Two
1435	40747	Monument	AIR RAID SHELTER	World War Two air raid shelter, Attlebridge airfield, Site 2	610576	313860	World War Two
1436	40751	Monument	FUEL STORE	World War Two fuel store at Attlebridge Airfield	610337	313906	World War Two
1437	40759	Monument	BUILDING	Base of World War Two building, Attlebridge airfield Site 2	610448	313848	World War Two
1438	40760	Monument	SENTRY BOX	Site of World War Two sentry box at 'Attlebridge airfield'	610304	313880	World War Two

DEP/SE P ID	PrefRef	Record Type	Monument Types	Name	Easting	Northing	Period
1439	40761	Building	HANGAR	World War Two hangar, Attlebridge airfield Site 1	610161	314307	World War Two
1440	41295	Monument	STRUCTURE	World War Two building of unknown function, Attlebridge airfield Site 1	609538	314895	World War Two
1441	41296	Monument	STRUCTURE	World War Two structure, Attlebridge airfield Site 1	609559	314843	World War Two
1442	41297	Monument	STRUCTURE	World War Two structure, Attlebridge airfield Site 1	609575	314871	World War Two
1443	41298	Monument	AIR RAID SHELTER	World War two air raid shelter, Attlebridge airfield Site 1	610199	314513	World War Two
1444	41299	Monument	AIR RAID SHELTER	World War Two air raid shelter, Attlebridge airfield Site 1	610526	315577	World War Two
1445	41539	Monument	STRUCTURE	Possible World War Two pillbox	609525	343926	World War Two
1446	27798	Monument	PILLBOX, STRUCTURE	Site of World War Two pillbox	609350	343650	World War Two
1447	41537	Monument	BEACH DEFENCE	Probable World War Two coast defences	609572	344019	World War Two

DEP/SE P ID	PrefRef	Record Type	Monument Types	Name	Easting	Northing	Period
1448	19442	Monument	PILLBOX	World War Two pillbox on the beach at Kelling Hard	609570	343998	World War Two
1449	53317	Monument	BOMB CRATER	Site of probable World War Two bomb craters	612243	306167	World War Two
1450	53471	Monument	MILITARY TRAINING SITE, WEAPONS PIT, PRACTICE TRENCH	World War Two weapon pits and/or practice trenches	612738	318352	World War Two
1451	53474	Monument	MILITARY TRAINING SITE, WEAPONS PIT, PRACTICE TRENCH, MILITARY CAMP, NISSEN HUT, STRUCTURE, SLIT TRENCH	World War Two accommodation and training at Morton Hall	612462	315633	World War Two
1452	53629	Monument	MILITARY TRAINING	World War Two weapon pits	612416	312096	World War Two

DEP/SE P ID	PrefRef	Record Type	Monument Types	Name	Easting	Northing	Period
			SITE, WEAPONS PIT, PRACTICE TRENCH				
1453	53631	Monument	MILITARY TRAINING SITE, WEAPONS PIT, PRACTICE TRENCH	World War Two weapon pits	611378	312978	World War Two
1454	54604	Monument	NISSEN HUT, AIR RAID SHELTER	World War Two accommodation site probably related to Hethel airfield NHER 9522	616140	302730	World War Two
1455	54615	Monument	PILLBOX	World War Two pillbox	617847	302333	World War Two
1456	54626	Monument	MILITARY CAMP, NISSEN HUT	A World War Two temporary camp site	619507	301326	World War Two
1457	57233	Monument	ROADBLOCK	Site of World War Two road blocks	611040	315295	World War Two

DEP/SE P ID	PrefRef	Record Type	Monument Types	Name	Easting	Northing	Period
1458	57234	Monument	UNDERGROUND STRUCTURE	World War Two brick-lined slit trench.	611022	315304	World War Two
1459	57235	Monument	REFUSE DISPOSAL SITE	Possible site of World War Two rubbish dump	611746	313637	World War Two
1460	6689	Monument	AIR RAID SHELTER, MILITARY BUILDING, MILITARY AIRFIELD, ANTI AIRCRAFT BATTERY	RAF Matlaske World War Two airfield	615028	334090	World War Two
1461	7364	Monument	AIRCRAFT HANGAR, BUILDING, MILITARY AIRFIELD, ANTI AIRCRAFT BATTERY, CONTROL TOWER	Oulton Airfield	614538	327366	World War Two

DEP/SE P ID	PrefRef	Record Type	Monument Types	Name	Easting	Northing	Period
1462	7465	Monument	MILITARY AIRFIELD, BUTTS, BUILDING, MILITARY BUILDING, SQUASH RACQUETS COURT, BOMB STORE	Swannington World War Two airfield	614342	320529	World War Two
1463	32460	Monument	BATTERY, GUN EMPLACEMENT, COMMAND POST	World War Two gun battery	609759	343806	World War Two
1464	40754	Monument	AIR RAID SHELTER	World War Two air raid shelter at Attlebridge Airfield	611271	313704	World War Two
1465	33310	Monument	PILLBOX, STRUCTURE	World War Two pillbox	611605	342931	World War Two
1466	38372	Monument	SLIT TRENCH?, PRACTICE TRENCH?, PIT, EXTRACTIVE	Site of possible World War Two slit trenches and pits	610078	342769	World War Two

DEP/SE P ID	PrefRef	Record Type	Monument Types	Name	Easting	Northing	Period
			PIT, MILITARY BUILDING, BATTLE HEADQUARTERS				
1467	44114	Monument	MILITARY BUILDING, FARM BUILDING	World War Two building, Attlebridge airfield	610972	314956	World War Two
1468	44115	Monument	BOMB STORE, FARM BUILDING	World War Two buildings, Attlebridge airfield	610976	314844	World War Two
1469	44116	Monument	BARRACKS, PRIVY HOUSE, MILITARY BUILDING, FARM BUILDING	World War Two buildings, Attlebridge airfield	611204	314635	World War Two
1470	19442	Monument	PILLBOX	World War Two pillbox on the beach at Kelling Hard	609570	343998	World War Two
1471	41537	Monument	BEACH DEFENCE	Probable World War Two coast defences	609572	344019	World War Two
1472	41539	Monument	STRUCTURE	Possible World War Two pillbox	609525	343926	World War Two

DEP/SE P ID	PrefRef	Record Type	Monument Types	Name	Easting	Northing	Period
1473	27798	Monument	PILLBOX, STRUCTURE	Site of World War Two pillbox	609350	343650	World War Two
1474	40729	Monument	AIRCRAFT ANCHORAGE	World War Two aircraft anchorage, Attlebridge airfield	609110	315241	World War Two
1475	40730	Building	CONTROL TOWER	World War Two control tower, Attlebridge airfield Site 1	610204	314792	World War Two
1476	40731	Monument	BATTLE HEADQUARTERS	World War Two underground battle headquarters, Attlebridge airfield Site 1	610594	314521	World War Two
1477	40732	Monument	ROADBLOCK	World War Two road blocks, Attlebridge Airfield	609709	314637	World War Two
1478	40734	Monument	BARRACKS	World War Two barracks	610006	313985	World War Two
1479	40741	Monument	RAMP	World War Two loading ramp, Attlebridge airfield	610060	314562	World War Two
1480	40742	Monument	AIR RAID SHELTER	World War Two air raid shelter, Attlebridge airfield Site 2	610517	313831	World War Two

DEP/SE P ID	PrefRef	Record Type	Monument Types	Name	Easting	Northing	Period
1481	40743	Monument	AIR RAID SHELTER	World War Two air raid shelter, Attlebridge airfield, Site 2	610493	313834	World War Two
1482	40744	Monument	AIR RAID SHELTER	World War Two air raid shelter, Attlebridge airfield, Site 2	610472	313886	World War Two
1483	40745	Monument	AIR RAID SHELTER	World War Two air raid shelters, Attlebridge airfield, Site 2	610481	313885	World War Two
1484	40746	Monument	AIR RAID SHELTER	World War Two air raid shelter, Attlebridge airfield, Site 2	610515	313875	World War Two
1485	40747	Monument	AIR RAID SHELTER	World War Two air raid shelter, Attlebridge airfield, Site 2	610576	313860	World War Two
1486	40751	Monument	FUEL STORE	World War Two fuel store at Attlebridge Airfield	610337	313906	World War Two
1487	40759	Monument	BUILDING	Base of World War Two building, Attlebridge airfield Site 2	610448	313848	World War Two
1488	40760	Monument	SENTRY BOX	Site of World War Two sentry box at 'Attlebridge airfield'	610304	313880	World War Two

DEP/SE P ID	PrefRef	Record Type	Monument Types	Name	Easting	Northing	Period
1489	40761	Building	HANGAR	World War Two hangar, Attlebridge airfield Site 1	610161	314307	World War Two
1490	41295	Monument	STRUCTURE	World War Two building of unknown function, Attlebridge airfield Site 1	609538	314895	World War Two
1491	41296	Monument	STRUCTURE	World War Two structure, Attlebridge airfield Site 1	609559	314843	World War Two
1492	41297	Monument	STRUCTURE	World War Two structure, Attlebridge airfield Site 1	609575	314871	World War Two
1493	41298	Monument	AIR RAID SHELTER	World War two air raid shelter, Attlebridge airfield Site 1	610199	314513	World War Two
1494	41299	Monument	AIR RAID SHELTER	World War Two air raid shelter, Attlebridge airfield Site 1	610526	315577	World War Two
1495	55270	Monument	BATTLE HEADQUARTERS, BUNKER	Access shafts to World War Two bunker or battle headquarters	610449	314349	World War Two
1496	19443	Monument	PILLBOX, SLIT TRENCH, PRACTICE TRENCH	World War Two pillbox and slit trench	609592	343782	World War Two

DEP/SE P ID	PrefRef	Record Type	Monument Types	Name	Easting	Northing	Period
1497	24185	Monument	GUN EMPLACEMENT	World War Two gun emplacement in southwest corner of The Quag	609327	343856	World War Two
1498	32470	Monument	PILLBOX, GUN EMPLACEMENT, STRUCTURE	World War Two defensive structures	609586	343952	World War Two
1499	32475	Monument	PILLBOX	World War Two pillbox	609657	343800	World War Two
1500	38492	Monument	ENCLOSURE, BARBED WIRE OBSTRUCTION, PILLBOX, GUN EMPLACEMENT	Site of World War Two enclosure	609335	343485	World War Two
1501	38493	Monument	PILLBOX, GUN EMPLACEMENT, SLIT TRENCH, PRACTICE TRENCH, STRUCTURE, MILITARY	World War Two defensive structures	609586	343952	World War Two

DEP/SE P ID	PrefRef	Record Type	Monument Types	Name	Easting	Northing	Period
			COASTAL DEFENCES				
1502	41536	Monument	BEACH DEFENCE, SEA DEFENCES	Possible World War Two coastal defences	609741	343955	World War Two
1503	27800	Monument	PILLBOX, STRUCTURE	Site of World War Two pillbox	609422	343749	World War Two
1504	27807	Monument	BEACH DEFENCE	Site of World War Two beach defences	608606	344200	World War Two
1505	27808	Monument	BEACH DEFENCE	Site of World War Two barbed wire defences	609401	344026	World War Two
1506	38351	Monument	SLIT TRENCH, PRACTICE TRENCH, WEAPONS PIT	Site of World War Two trenches and weapons pits on Muckleburgh Hill	609818	343111	World War Two
1507	38353	Monument	PIT	Site of possible World War Two pit on Muckleburgh Hill	609723	343094	World War Two
1508	38354	Monument	PIT	Site of possible World War Two pit	609643	343075	World War Two

DEP/SE P ID	PrefRef	Record Type	Monument Types	Name	Easting	Northing	Period
1509	38355	Monument	PILLBOX, SLIT TRENCH, PRACTICE TRENCH, GUN EMPLACEMENT, PIT	Site of World War Two pillbox and slit trenches on edge of Muckleburgh Hill	609594	343050	World War Two
1510	64186	Monument	STRUCTURE	Site of possible Second World War structure	609502	343077	World War Two
1511	40763	Building	OFFICE, OPERATIONS BLOCK	Attlebridge Airfield Administrative Site and Pond Farm	609686	314415	World War Two
1512	25012	Monument	MILITARY CAMP, ROYAL OBSERVER CORPS MONITORING POST, RADAR STATION, PILLBOX	Bodham Hill World War Two radar station and Cold War underground monitoring post	614118	338970	World War Two to Late 20th Century
1513	17735	Monument	RING DITCH, NON ANTIQUITY	Non-archaeological feature of a possible ring	620507	302743	Undated

DEP/SE P ID	PrefRef	Record Type	Monument Types	Name	Easting	Northing	Period
				ditch that is likely a geological feature			
1514	52070	Monument	ENCLOSURE? , RECTANGULAR ENCLOSURE? , DITCH	Possible undated enclosure and associated ditches	621030	302080	Undated
1515	13033	Monument	SQUARE ENCLOSURE, SITE, ROAD, FIELD SYSTEM	Undated field boundaries and road	611924	328120	Undated
1516	14397	Monument	SITE,	Undated cropmark	614762	325558	Undated
1517	18162	Find Spot	FINDSPOT	Undated bronze bell	612590	304609	Undated
1518	22824	Find Spot	FINDSPOT	Pottery of unknown date from route of A11	615051	303060	Undated
1519	22903	Monument	SITE, TRACKWAY,	Undated enclosures and trackways	614459	325591	Undated

DEP/SE P ID	PrefRef	Record Type	Monument Types	Name	Easting	Northing	Period
			RECTANGULAR ENCLOSURE				
1520	29565	Monument	SITE, TRACKWAY, AVENUE (LANDSCAPE FEATURE)	Undated cropmarks	615233	325731	Undated
1521	29568	Monument	SITE, RECTANGULAR ENCLOSURE	Rectangular enclosure	612789	330080	Undated
1522	30317	Monument	ROAD, TRACKWAY	Undated trackway cropmarks	613324	337376	Undated
1523	32245	Monument	SITE, RECTANGULAR ENCLOSURE, ENCLOSURE	Undated enclosures	612578	326887	Undated
1524	35204	Monument	BUILDING	Possible undated building	612820	338350	Undated
1525	36113	Negative evidence	SITE	Site with no archaeological finds or features, Chancel Acre	619945	302361	Undated

DEP/SE P ID	PrefRef	Record Type	Monument Types	Name	Easting	Northing	Period
1526	36408	Monument	RECTILINEAR ENCLOSURE, LINEAR FEATURE	Cropmarks of undated enclosures, west of Flag Meadow Plantation	613011	328206	Undated
1527	41247	Negative evidence	SITE	Site with no archaeological finds or features	612656	338965	Undated
1528	51157	Negative evidence	SITE	Site with no archaeological finds or features, Weybourne beach	611030	343691	Undated
1529	51434	Negative evidence	SITE	Site with no evidence for archaeologically significant remains	612016	340928	Undated
1530	51675	Negative evidence	SITE	A site of no archaeological finds or features, Street Farm Fishing Lakes, Bodham	612611	339171	Undated
1531	51691	Negative evidence	SITE	A site with no archaeological finds or features	622098	302534	Undated
1532	51725	Negative evidence	SITE	Site with no evidence for archaeologically significant remains	611577	341638	Undated

DEP/SE P ID	PrefRef	Record Type	Monument Types	Name	Easting	Northing	Period
1533	51726	Negative evidence	SITE	Site with no evidence for archaeologically significant remains	612449	338724	Undated
1534	51729	Negative evidence	SITE	Site with no evidence for archaeologically significant remains	613059	332610	Undated
1535	51730	Negative evidence	SITE	Site with no evidence for archaeologically-significant remains	612497	330711	Undated
1536	63409	Negative evidence	LINEAR FEATURE	Site with no evidence for archaeologically significant remains	613048	337331	Undated
1537	63410	Monument	PIT	Undated pit	613066	336953	Undated
1538	63411	Negative evidence	SITE	Site with no evidence for archaeologically significant remains	613149	336293	Undated
1539	63422	Negative evidence	SITE	Site with no evidence for archaeologically-significant remains	612329	331269	Undated
1540	63423	Negative evidence	SITE	Site with no evidence for archaeologically-significant remains	612519	330431	Undated

DEP/SE P ID	PrefRef	Record Type	Monument Types	Name	Easting	Northing	Period
1541	63424	Negative evidence	SITE	Site with no evidence for archaeologically-significant remains	612560	330134	Undated
1542	41538	Monument	JETTY	Possible undated jetty	609732	343986	Undated
1543	6565	Monument	RECTILINEAR ENCLOSURE	Rectilinear enclosure cropmark	612948	337960	Undated
1544	6567	Monument	OVAL ENCLOSURE	Undated oval cropmarks	612859	337500	Undated
1545	7348	Monument	IRON WORKING SITE	Undated iron slag	614290	326359	Undated
1546	7462	Monument	FIELD BOUNDARY, FIELD SYSTEM	Undated cropmarks	614621	323550	Undated
1547	9248	Find Spot	FINDSPOT	Undated pestle from northwest of Old Hall	612890	309489	Undated
1548	15763	Monument	FIELD BOUNDARY, RECTILINEAR ENCLOSURE, DITCH	Cropmarks of undated enclosure and field boundaries	612253	307140	Undated
1549	17345	Monument	TRACKWAY?	Site of possible trackway of unknown date	612570	306392	Undated

DEP/SE P ID	PrefRef	Record Type	Monument Types	Name	Easting	Northing	Period
1550	24975	Monument	LINEAR FEATURE, TRACKWAY, FIELD SYSTEM, RECTANGULAR ENCLOSURE, ENCLOSURE	Cropmarks of undated features/trackways and enclosures	613386	327685	Undated
1551	27980	Monument	BANK (EARTHWORK), RIDGE AND FURROW	Undated earthwork banks	613093	340868	Undated
1552	27987	Monument	LINEAR FEATURE, TRACKWAY	Undated trackway	611869	341171	Undated
1553	27993	Monument	LINEAR FEATURE	Undated linear features	612218	341053	Undated
1554	29578	Monument	ENCLOSURE, CAUSEWAY, BANK (EARTHWORK)	Group of undated banks and possible causeway	619654	302966	Undated
1555	36406	Monument	LINEAR FEATURE	Linear features	612818	329868	Undated

DEP/SE P ID	PrefRef	Record Type	Monument Types	Name	Easting	Northing	Period
1556	36778	Monument	LINEAR FEATURE, TRACKWAY, FIELD BOUNDARY	Possible field boundary or trackway	613180	333657	Undated
1557	36779	Monument	OVAL ENCLOSURE, LINEAR FEATURE, BOUNDARY DITCH, PIT	Undated cropmarks northwest of Little Barningham village	613650	333883	Undated
1558	41283	Monument	GULLY	Undated gully, Swardeston Farm	619876	302731	Undated
1559	41808	Monument	DITCH	Undated ditches	611319	343665	Undated
1560	41809	Monument	DITCH	Undated ditch	611457	343656	Undated
1561	44015	Monument	HOLLOW, EXTRACTIVE PIT	Extraction pit of unknown date	613783	336686	Undated
1562	44018	Monument	BANK (EARTHWORK)	Undated bank in Baconsthorpe Wood	612553	338493	Undated
1563	50617	Monument	DITCH, FIELD BOUNDARY	Cropmarks of undated linear ditches	611452	313494	Undated

DEP/SE P ID	PrefRef	Record Type	Monument Types	Name	Easting	Northing	Period
1564	50619	Monument	DITCH, FIELD BOUNDARY	The cropmarks of undated linear ditches	611107	313835	Undated
1565	50673	Monument	FIELD BOUNDARY, DITCH, TRACKWAY	Cropmark field boundaries of unknown date	612023	315957	Undated
1566	51357	Monument	WOOD	Oak Wood, Ancient Woodland	613377	342660	Undated
1567	51359	Monument	WOOD	Cracking Hill, Ancient Woodland	613128	342188	Undated
1568	51360	Monument	WOOD	Sheringham Wood, Ancient Woodland	613662	341686	Undated
1569	51362	Monument	HOLLOW WAY	Possible Hollow Way, Sheringham Wood	613347	342003	Undated
1570	51370	Monument	HOLLOW WAY	Hollow Way, Sheringham Park	614017	341197	Undated
1571	51441	Monument	DITCH, PIT	Undated pit and ditch	612940	337506	Undated
1572	52035	Monument	DITCH, FIELD BOUNDARY, ENCLOSURE?	Cropmarks of undated field boundaries and possible enclosures	620726	303026	Undated

DEP/SE P ID	PrefRef	Record Type	Monument Types	Name	Easting	Northing	Period
			RECTILINEAR ENCLOSURE?				
1573	52079	Monument	DITCH, FIELD BOUNDARY	Cropmarks of fragmentary ditches of unknown date	621978	301802	Undated
1574	52162	Monument	ENCLOSURE, DITCH, FIELD BOUNDARY	Cropmarks of possible fragmentary enclosures and ditches of unknown date and origin	622070	301429	Undated
1575	52541	Building	BARN	The Stables, Common Farm Barns, Off Stoke Lane, Drayton	622505	302481	Undated
1576	53540	Monument	TRAPEZOIDAL ENCLOSURE? , POLYGONAL ENCLOSURE?	Cropmarks of uncertain archaeological significance and date	611776	309100	Undated
1577	53602	Monument	FIELD BOUNDARY	Site of undated rectilinear boundaries	612650	305448	Undated
1578	53625	Monument	DITCH, FIELD BOUNDARY	Cropmarks of undated possible ditches	610804	314067	Undated
1579	53678	Monument	DITCH, FIELD BOUNDARY, TRACKWAY	Cropmark of undated field boundaries and trackways	612196	312778	Undated

DEP/SE P ID	PrefRef	Record Type	Monument Types	Name	Easting	Northing	Period
1580	53682	Monument	DITCH, FIELD BOUNDARY	Cropmarks of undated ditches and former field boundaries	611668	310407	Undated
1581	53683	Monument	DITCH, FIELD BOUNDARY, FIELD SYSTEM	Cropmarks of undated ditches and former field boundaries	611717	310971	Undated
1582	53697	Monument	RING DITCH?, DITCH	Undated cropmarks	613843	319805	Undated
1583	53698	Monument	RING DITCH?, DITCH	Undated cropmarks	613690	318564	Undated
1584	53699	Monument	WALL?, BUILDING?, NON ANTIQUITY?	Cropmarks of uncertain origin	613252	318228	Undated
1585	54354	Monument	DITCH, FIELD BOUNDARY	Cropmarks of an undated ditch	613381	317480	Undated
1586	54355	Monument	DITCH, FIELD BOUNDARY	Cropmarks of undated ditches and field boundaries	613098	317339	Undated
1587	54356	Monument	DITCH, FIELD BOUNDARY, TRACKWAY?	Cropmarks of undated ditches and field boundaries	612110	315436	Undated

DEP/SE P ID	PrefRef	Record Type	Monument Types	Name	Easting	Northing	Period
1588	6251	Monument	PIT, QUARRY	Possible iron working pits	610249	342963	Undated
1589	6280	Monument	IRON WORKING SITE, QUARRY, PIT	Undated possible iron extraction pits	611462	341631	Undated
1590	6281	Monument	IRON WORKING SITE, QUARRY, PIT	Undated possible iron extraction pits	612102	341667	Undated
1591	6282	Monument	IRON WORKING SITE, QUARRY, PIT	Undated possible iron extraction pits	612293	341429	Undated
1592	6283	Monument	QUARRY	Undated quarry, Weybourne Pit	612069	341529	Undated
1593	6284	Monument	IRON WORKING SITE	Undated iron working site	611140	341739	Undated
1594	62988	Monument	RECTANGULAR ENCLOSURE, DITCH	Possible undated rectangular enclosures	621038	303492	Undated

DEP/SE P ID	PrefRef	Record Type	Monument Types	Name	Easting	Northing	Period
1595	6299	Monument	IRON WORKING SITE	Undated ironworking site	613212	341326	Undated
1596	6308	Monument	ROAD	Undated road	613088	340792	Undated
1597	63413	Negative evidence	LINEAR FEATURE	Site with no evidence for archaeologically significant remains	613027	335422	Undated
1598	63418	Monument	DITCH	Undated ditch	613324	333675	Undated
1599	63421	Monument	DITCH	Undated ditch	612395	331511	Undated
1600	63425	Monument	PIT?, NATURAL FEATURE?	Undated pit or natural feature	612613	328637	Undated
1601	63426	Monument	DITCH, PIT?, NATURAL FEATURE?	Undated ditch and pits or natural hollows	612636	328245	Undated
1602	63427	Monument	DITCH	Undated ditch	612651	327949	Undated
1603	7736	Monument	FIELD BOUNDARY, ROAD	Possible course of old road	611238	315392	Undated
1604	9273	Monument	SITE	Site of possible archaeological features	612805	309661	Undated
1605	9275	Monument	ROAD	Undated road	613179	309887	Undated

DEP/SE P ID	PrefRef	Record Type	Monument Types	Name	Easting	Northing	Period
1606	9744	Place	SITE	'Money Close' placename	622188	302586	Undated
1607	9748	Monument	RECTANGULAR ENCLOSURE, CIRCULAR ENCLOSURE	Possible undated rectangular and circular enclosures	621345	303316	Undated
1608	9749	Monument	SITE	Possible undated archaeological site	621671	302853	Undated
1609	9751	Monument	SITE	Undated and unidentified cropmark	621747	302289	Undated
1610	41538	Monument	JETTY	Possible undated jetty	609732	343986	Undated
1611	52071	Monument	DITCH, FIELD BOUNDARY, DRAIN?	Cropmarks of undated field boundaries	621340	302215	Undated

**Dudgeon and Sheringham Shoal Offshore Wind
Farm Extensions**

Preliminary Environmental Information Report

Volume 3

Annex 23.1.3

Figures

April 2021







Title:	
Dudgeon and Sheringham Shoal Offshore Wind Farm Extensions Preliminary Environmental Information Report Annex 23.1.3 Figures	
Document no.: PB8164-RHD-ZZ-ON-RP-Z-0030_Figures	
Date:	Classification
29 th April 2021	Final
Prepared by:	
Royal HaskoningDHV	
Approved by:	Date:
Jo Rodriguez, Equinor	29 th April 2021

Sheringham Shoal and Dudgeon Extension Projects

Figure 23.1.1

Designated Heritage Assets within 1km of the Onshore Development Area
Sheet 1 of 13

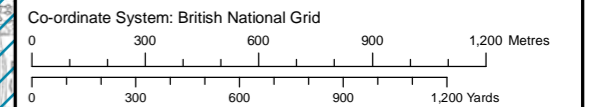
Legend:

-  PEIR Boundary
-  Study Area
-  Listed Building
-  Conservation Area
-  Registered Park and Garden
-  Scheduled Monument

Data Sources: © Historic England 2020
Base Map: © Crown copyright and database rights 2020, Ordnance Survey 0100031673; © OpenStreetMap (and contributors, CC-BY-SA)

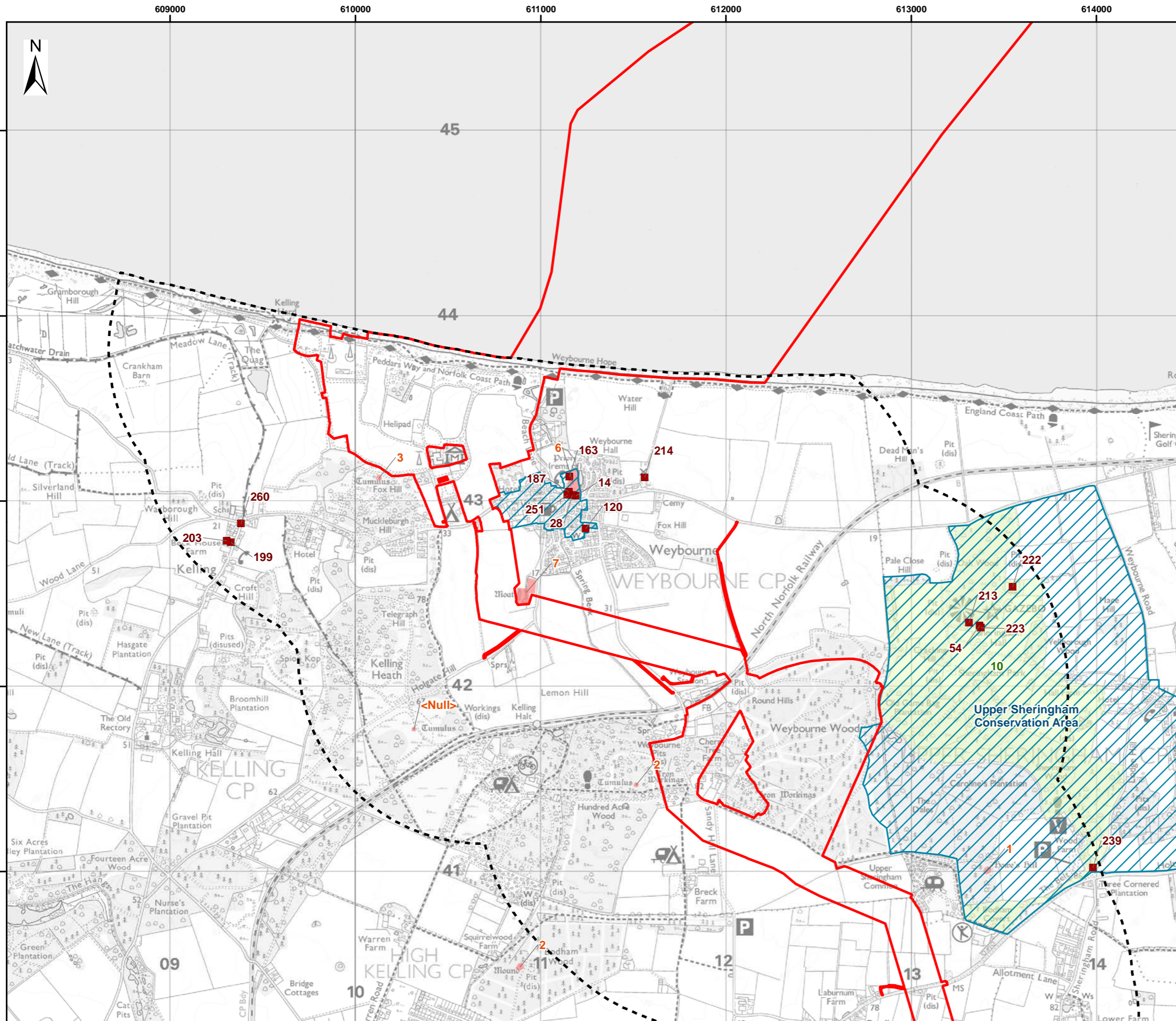


Document No: PB8164-RHD-ZZ-ON-DR-Z-0067

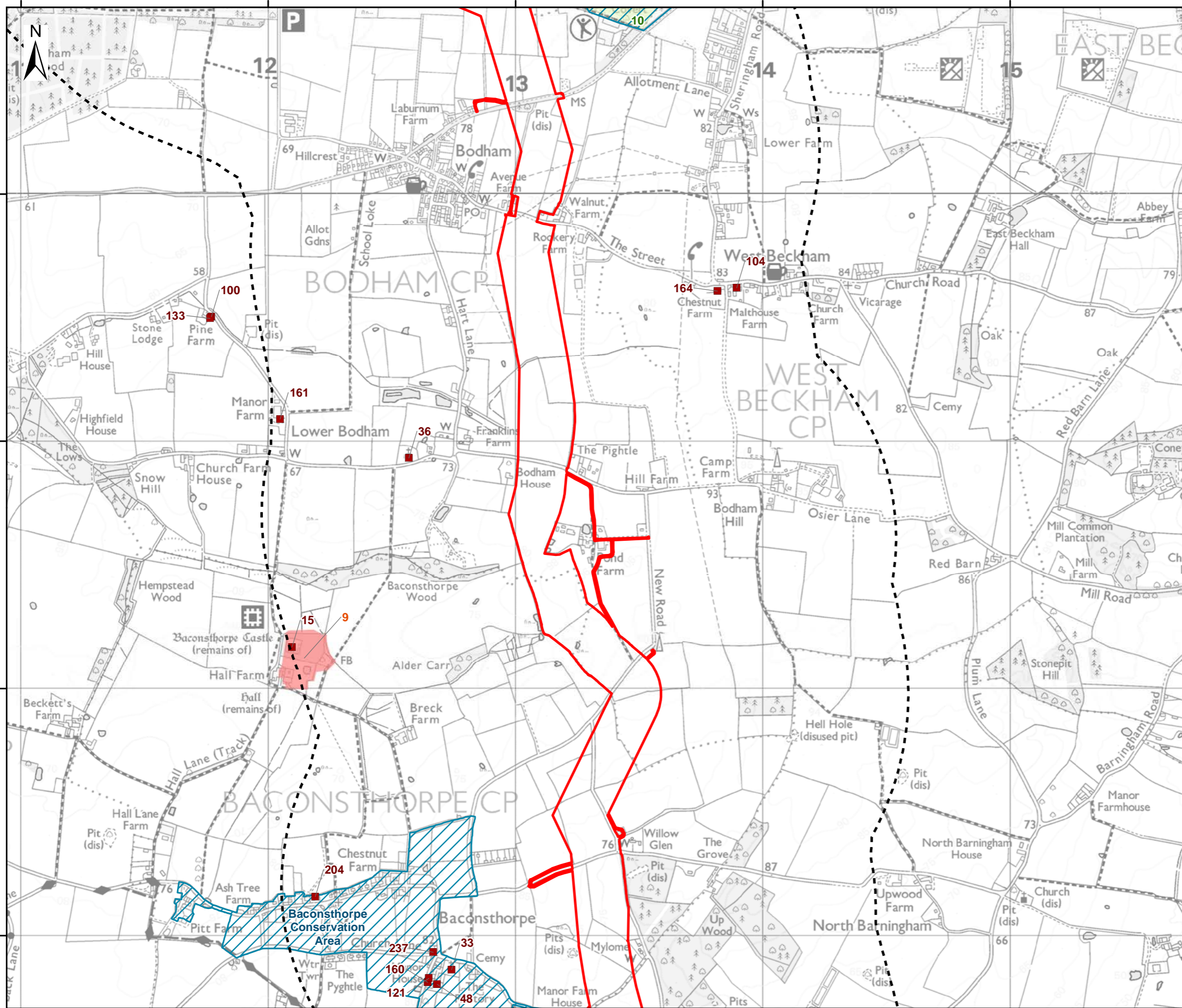


A	19/03/2021	1:20,000	A3	AZ	SM MW
REV	DATE	SCALE	SIZE	DRW	CHK APR

Report: Archaeological Desk Based Assessment
Preliminary Environmental Information Report (PEIR)



611000 612000 613000 614000 615000



Sheringham Shoal and Dudgeon Extension Projects
 Figure 23.1.1
 Designated Heritage Assets within 1km of the Onshore Development Area
 Sheet 2 of 13

- Legend:
- PEIR Boundary
 - Study Area
 - Listed Building
 - Conservation Area
 - Registered Park and Garden
 - Scheduled Monument

Data Sources: © Historic England 2020
 Base Map: © Crown copyright and database rights 2020, Ordnance Survey 0100031673; © OpenStreetMap (and contributors, CC-BY-SA)



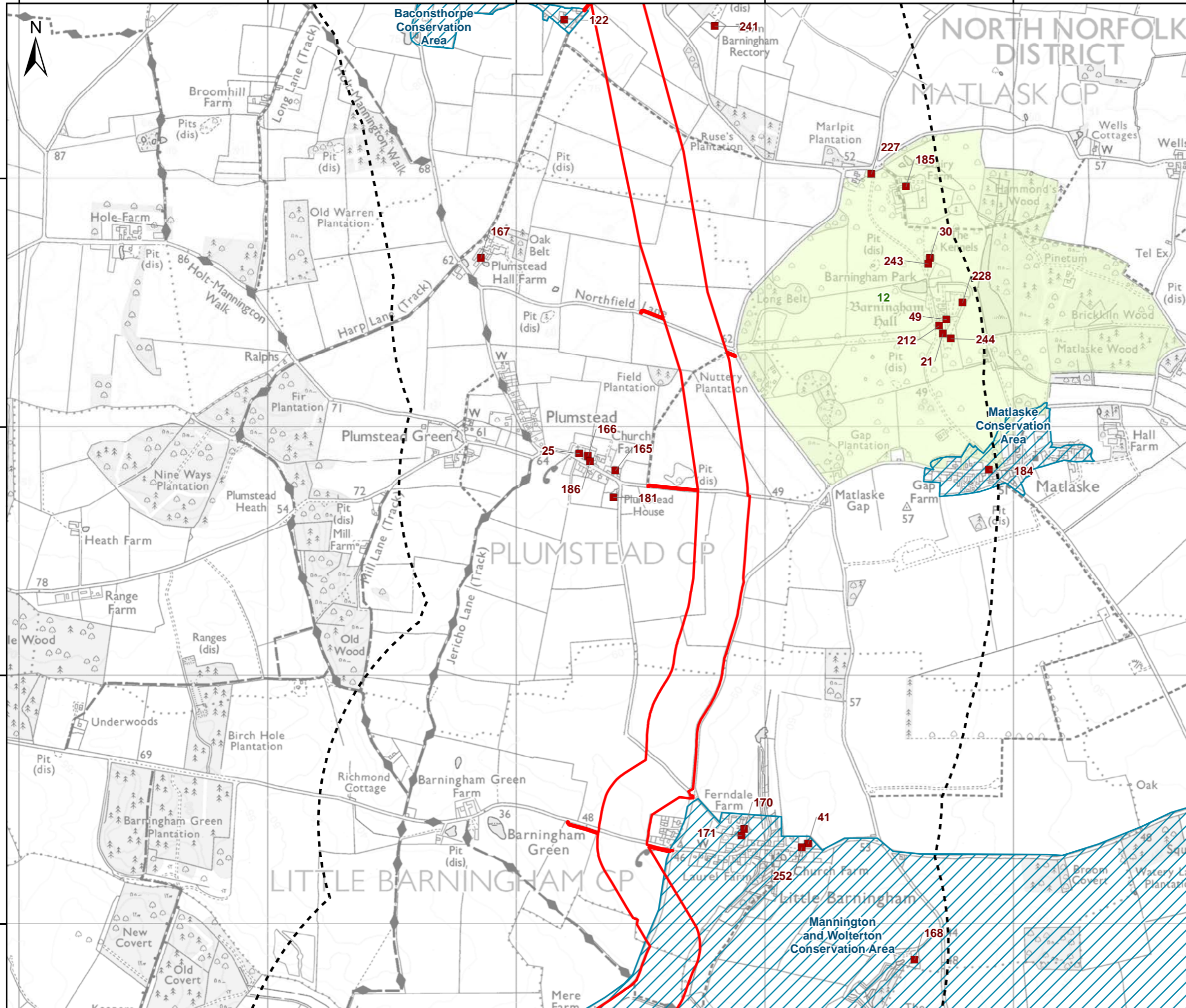
Document No: PB8164-RHD-ZZ-ON-DR-Z-0067
 Co-ordinate System: British National Grid

A	19/03/2021	1:15,000	A3	AZ	SM	MW
REV	DATE	SCALE	SIZE	DRW	CHK	APR

Report: Archaeological Desk Based Assessment
 Preliminary Environmental Information Report (PEIR)



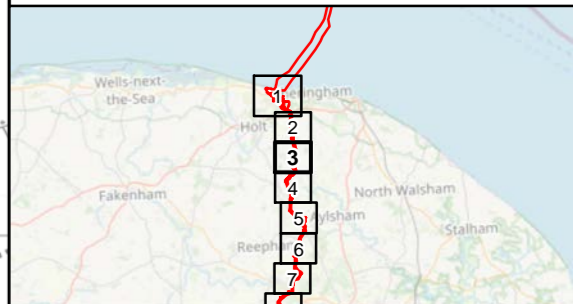
611000 612000 613000 614000 615000



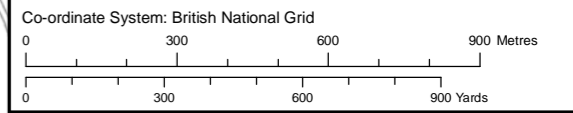
Sheringham Shoal and Dudgeon Extension Projects
 Figure 23.1.1
 Designated Heritage Assets within 1km of the Onshore Development Area
 Sheet 3 of 13

- Legend:
- PEIR Boundary
 - Study Area
 - Listed Building
 - Conservation Area
 - Registered Park and Garden

Data Sources: © Historic England 2020
 Base Map: © Crown copyright and database rights 2020, Ordnance Survey 0100031673; © OpenStreetMap (and contributors, CC-BY-SA)



Document No: PB8164-RHD-ZZ-ON-DR-Z-0067

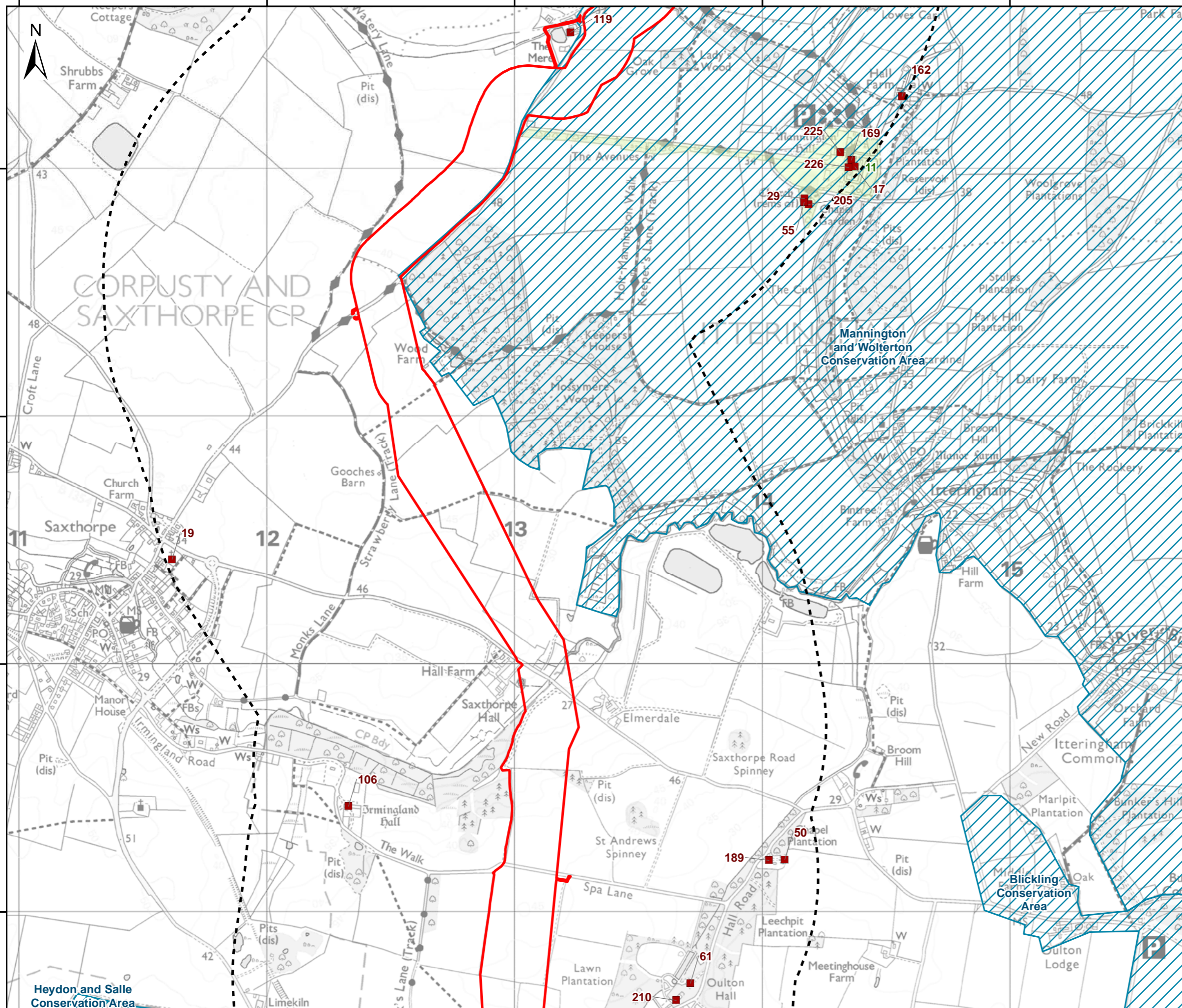


A	19/03/2021	1:15,000	A3	AZ	SM MW
REV	DATE	SCALE	SIZE	DRW	CHK APR

Report: Archaeological Desk Based Assessment
 Preliminary Environmental Information Report (PEIR)



611000 612000 613000 614000 615000



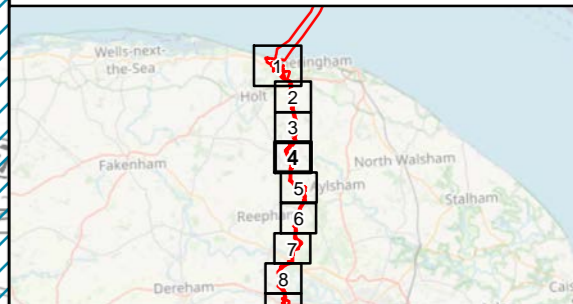
Sheringham Shoal and Dudgeon Extension Projects

Figure 23.1.1
Designated Heritage Assets within 1km of the Onshore Development Area
Sheet 4 of 13

Legend:

- PEIR Boundary
- Study Area
- Listed Building
- Conservation Area
- Registered Park and Garden

Data Sources: © Historic England 2020
Base Map: © Crown copyright and database rights 2020, Ordnance Survey 0100031673; © OpenStreetMap (and contributors, CC-BY-SA)



Document No: PB8164-RHD-ZZ-ON-DR-Z-0067
Co-ordinate System: British National Grid
0 300 600 900 Metres
0 300 600 900 Yards

A	19/03/2021	1:15,000	A3	AZ	SM MW
REV	DATE	SCALE	SIZE	DRW	CHK APR

Report: Archaeological Desk Based Assessment
Preliminary Environmental Information Report (PEIR)

Heydon and Salle Conservation Area








Sheringham Shoal and Dudgeon Extension Projects

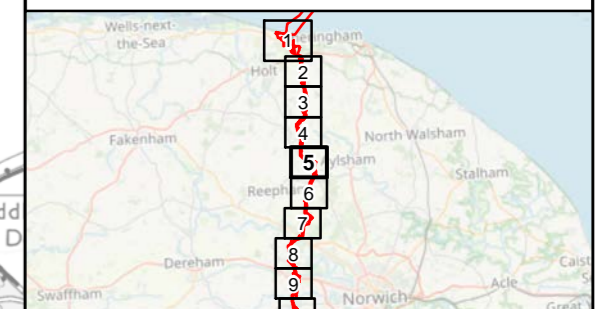
Figure 23.1.1

Designated Heritage Assets within 1km of the Onshore Development Area
Sheet 5 of 13

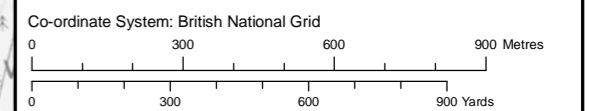
Legend:

-  PEIR Boundary
-  Study Area
-  Listed Building
-  Conservation Area
-  Registered Park and Garden

Data Sources: © Historic England 2020
Base Map: © Crown copyright and database rights 2020, Ordnance Survey 0100031673; © OpenStreetMap (and contributors, CC-BY-SA)

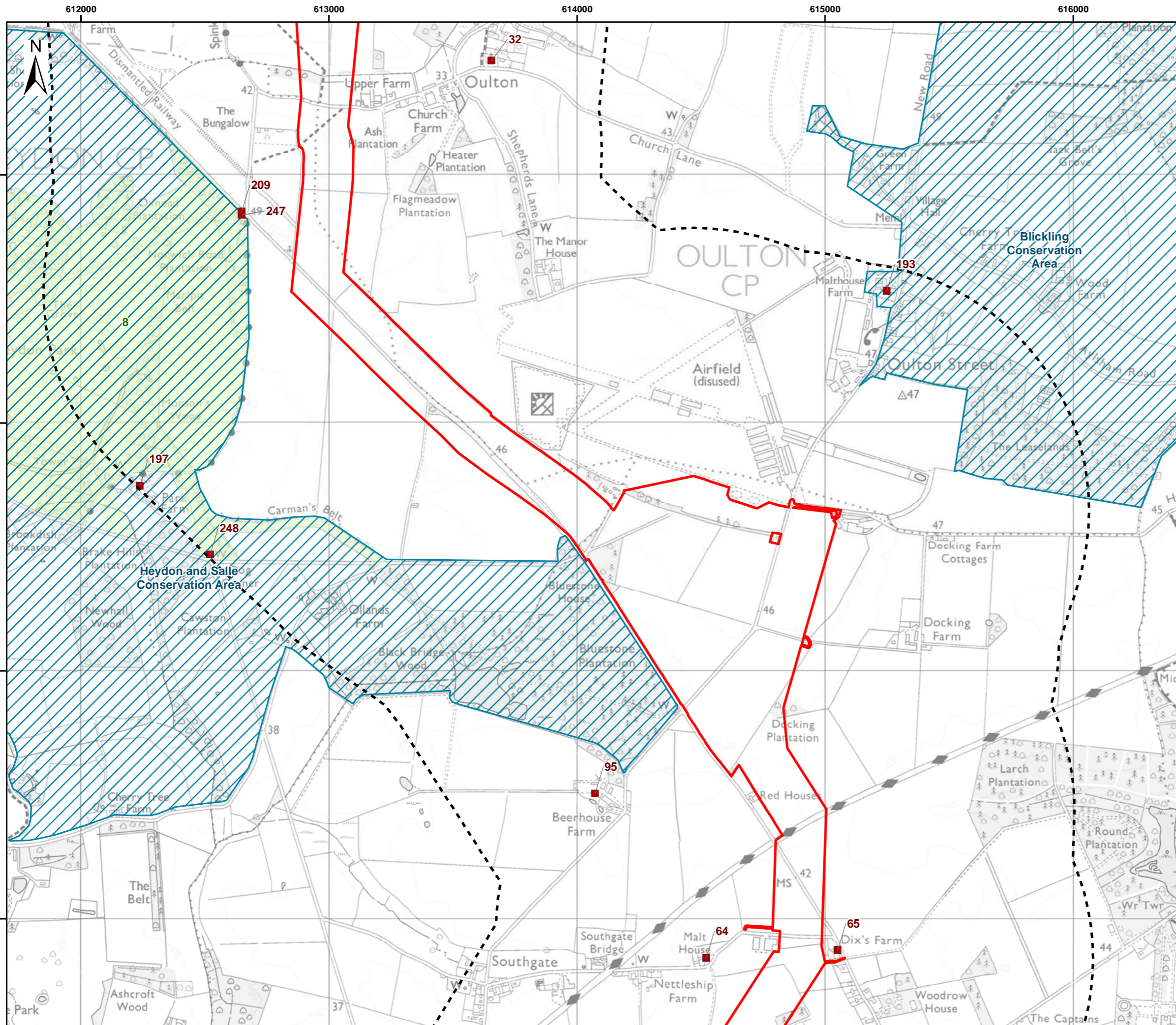


Document No: PB8164-RHD-ZZ-ON-DR-Z-0067



A	19/03/2021	1:15,000	A3	AZ	SM MW
REV	DATE	SCALE	SIZE	DRW	CHK APR

Report: Archaeological Desk Based Assessment
Preliminary Environmental Information Report (PEIR)



Sheringham Shoal and Dudgeon Extension Projects

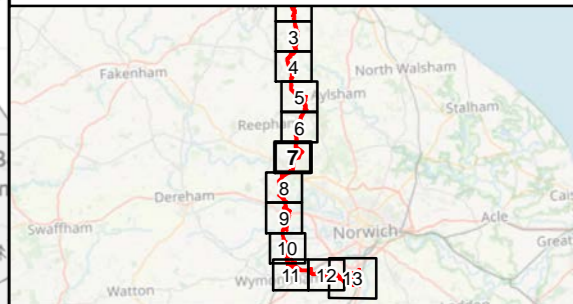
Figure 23.1.1

Designated Heritage Assets within 1km of the Onshore Development Area

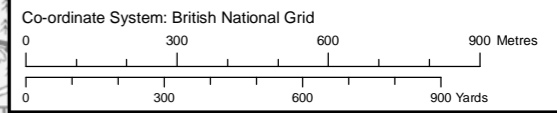
Sheet 7 of 13

- Legend:
- PEIR Boundary
 - Study Area
 - Listed Building
 - Scheduled Monument

Data Sources: © Historic England 2020
 Base Map: © Crown copyright and database rights 2020, Ordnance Survey 0100031673; © OpenStreetMap (and contributors, CC-BY-SA)

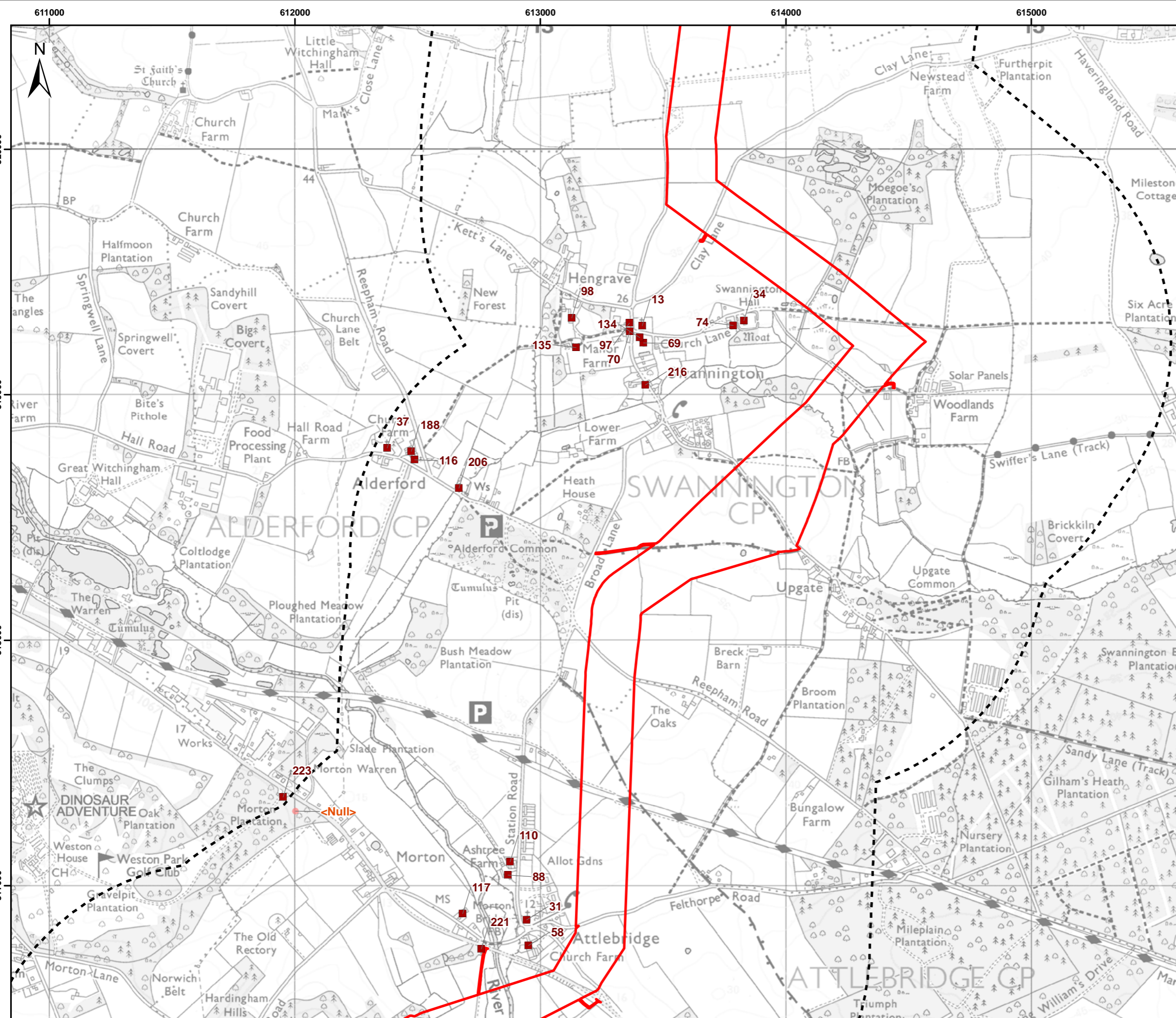


Document No: PB8164-RHD-ZZ-ON-DR-Z-0067



A	19/03/2021	1:15,000	A3	AZ	SM MW
REV	DATE	SCALE	SIZE	DRW	CHK APR

Report: Archaeological Desk Based Assessment
 Preliminary Environmental Information Report (PEIR)



Sheringham Shoal and Dudgeon Extension Projects

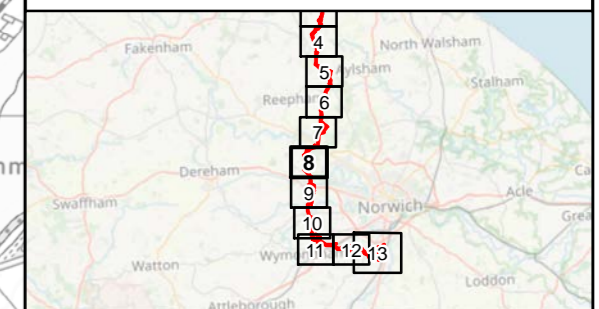
Figure 23.1.1

Designated Heritage Assets within 1km of the Onshore Development Area
Sheet 8 of 13

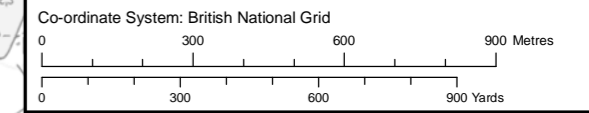
Legend:

- PEIR Boundary
- Study Area
- Listed Building

Data Sources: © Historic England 2020
Base Map: © Crown copyright and database rights 2020, Ordnance Survey 0100031673; © OpenStreetMap (and contributors, CC-BY-SA)

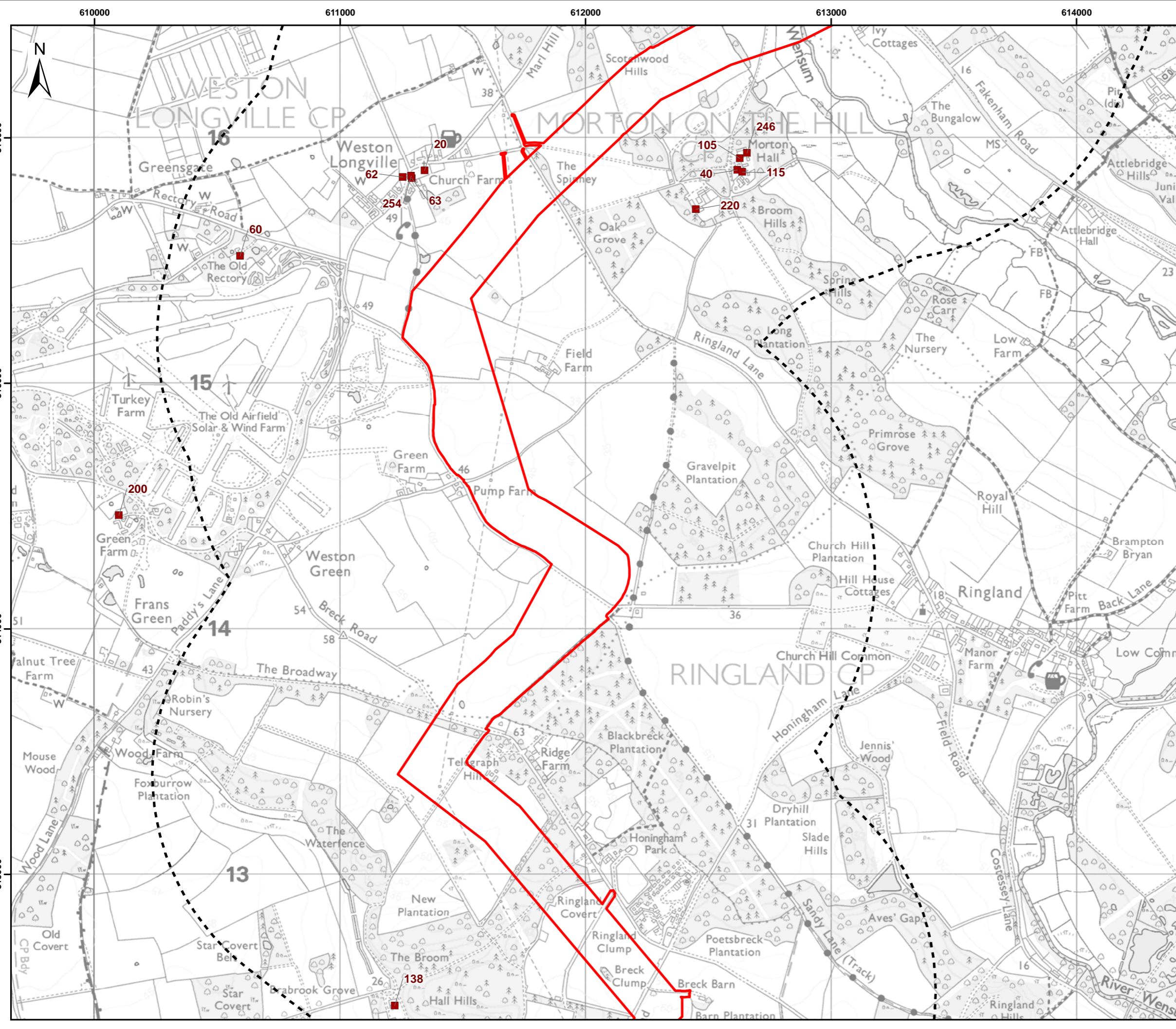


Document No: PB8164-RHD-ZZ-ON-DR-Z-0067



A	19/03/2021	1:15,000	A3	AZ	SM MW
REV	DATE	SCALE	SIZE	DRW	CHK APR

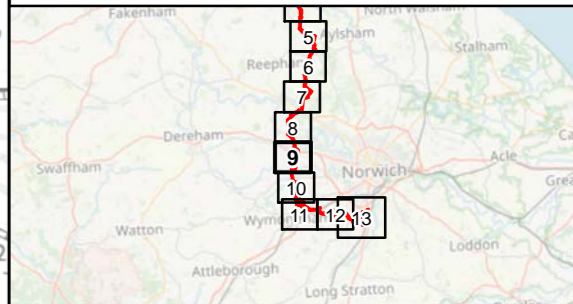
Report: Archaeological Desk Based Assessment
Preliminary Environmental Information Report (PEIR)



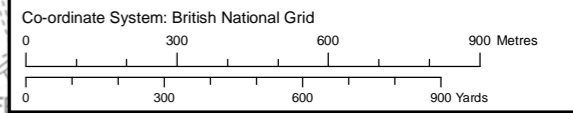
Sheringham Shoal and Dudgeon Extension Projects
 Figure 23.1.1
 Designated Heritage Assets within 1km of the Onshore Development Area
 Sheet 9 of 13

- Legend:
- PEIR Boundary
 - Study Area
 - Listed Building

Data Sources: © Historic England 2020
 Base Map: © Crown copyright and database rights 2020, Ordnance Survey 0100031673; © OpenStreetMap (and contributors, CC-BY-SA)

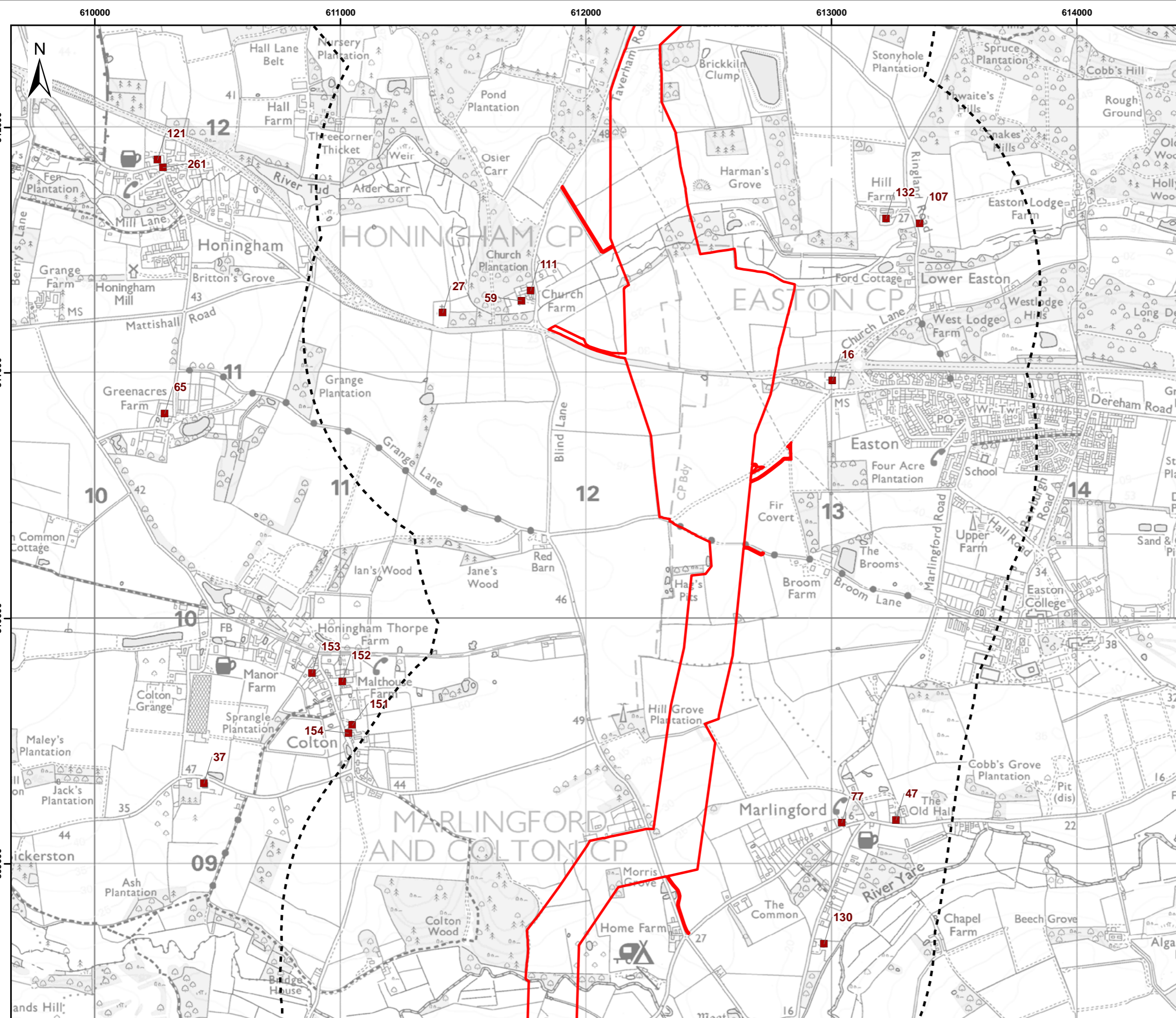


Document No: PB8164-RHD-ZZ-ON-DR-Z-0067



A	19/03/2021	1:15,000	A3	AZ	SM MW
REV	DATE	SCALE	SIZE	DRW	CHK APR

Report: Archaeological Desk Based Assessment
 Preliminary Environmental Information Report (PEIR)







Sheringham Shoal and Dudgeon Extension Projects

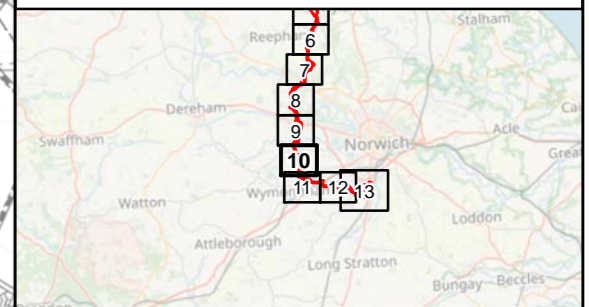
Figure 23.1.1

Designated Heritage Assets within 1km of the Onshore Development Area
Sheet 10 of 13

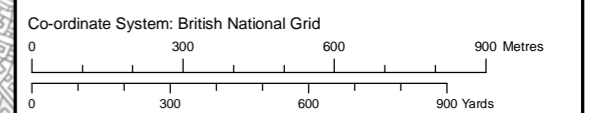
Legend:

-  PEIR Boundary
-  Study Area
-  Listed Building
-  Conservation Area

Data Sources: © Historic England 2020
Base Map: © Crown copyright and database rights 2020, Ordnance Survey 0100031673; © OpenStreetMap (and) contributors, CC-BY-SA

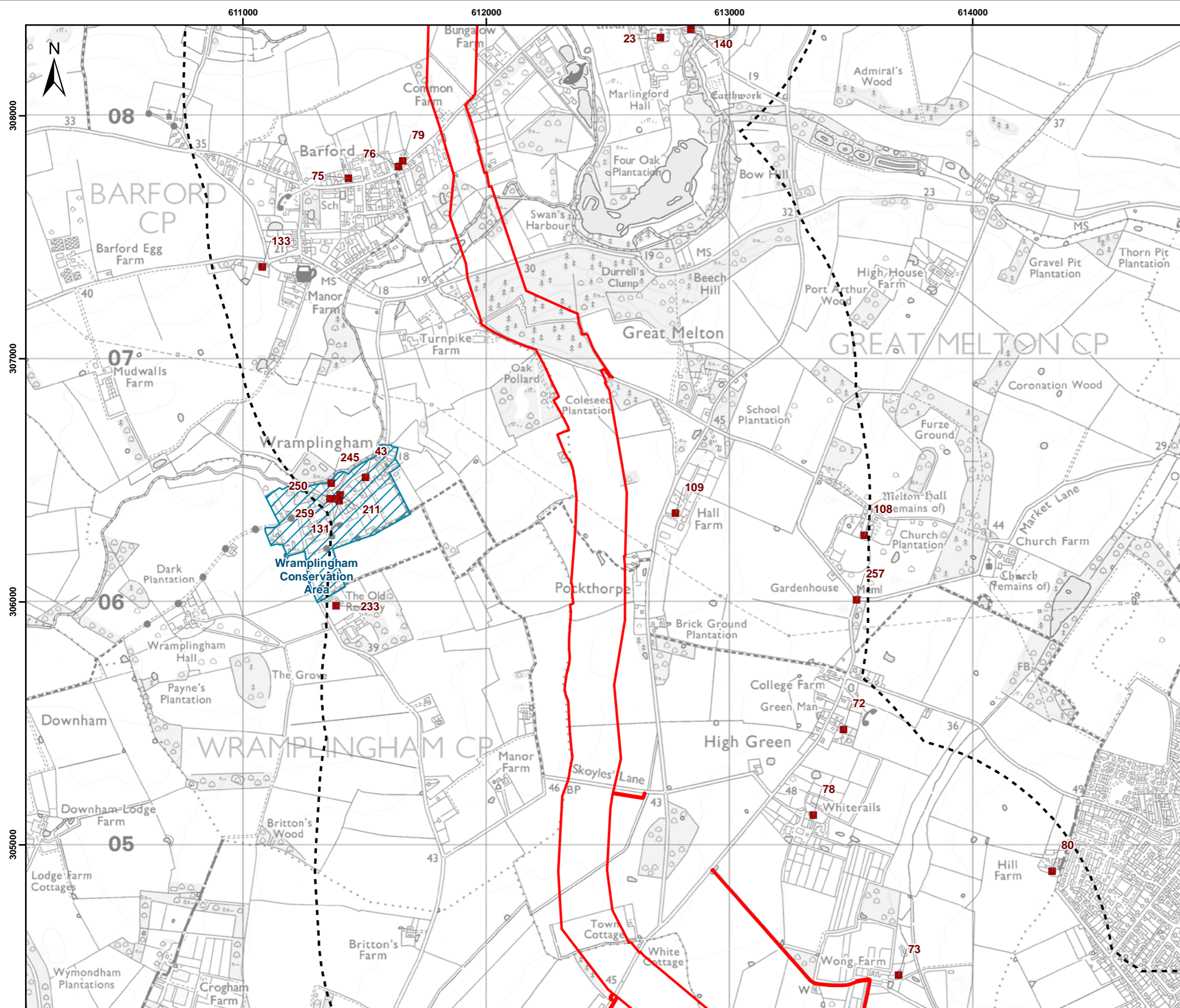


Document No: PB8164-RHD-ZZ-ON-DR-Z-0067



A	19/03/2021	1:15,000	A3	AZ	SM MW
REV	DATE	SCALE	SIZE	DRW	CHK APR

Report: Archaeological Desk Based Assessment
Preliminary Environmental Information Report (PEIR)



Sheringham Shoal and Dudgeon Extension Projects

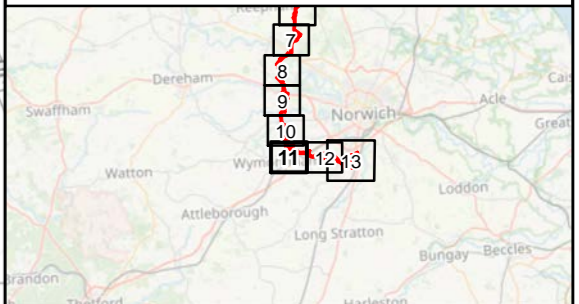
Figure 23.1.1

Designated Heritage Assets within 1km of the Onshore Development Area
Sheet 11 of 13

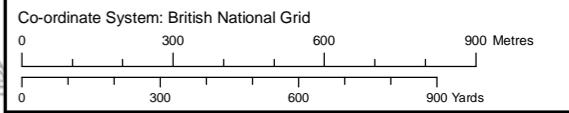
Legend:

- PEIR Boundary
- Study Area
- Listed Building

Data Sources: © Historic England 2020
Base Map: © Crown copyright and database rights 2020, Ordnance Survey 0100031673; © OpenStreetMap (and contributors, CC-BY-SA)

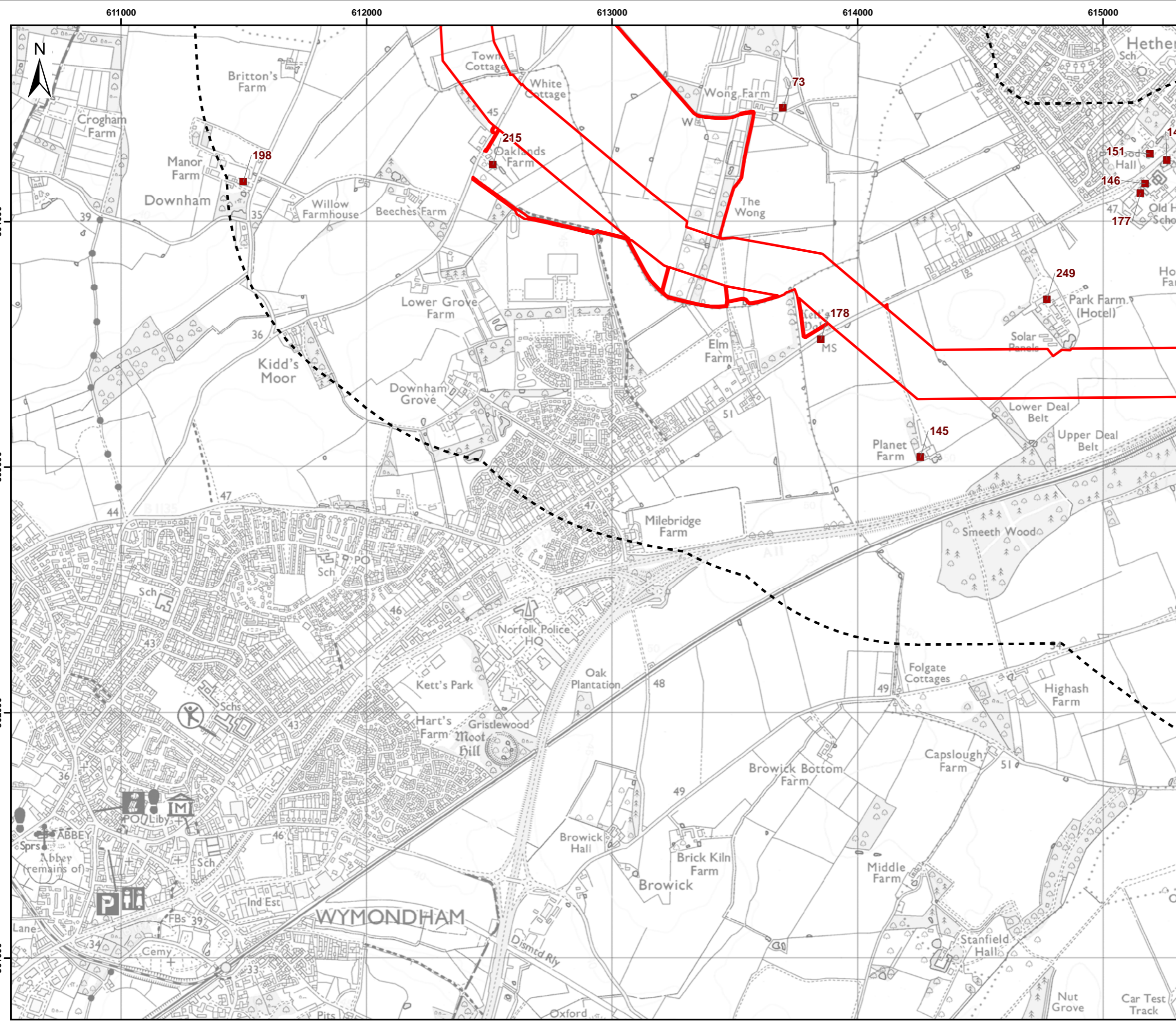


Document No: PB8164-RHD-ZZ-ON-DR-Z-0067



A	19/03/2021	1:15,000	A3	AZ	SM MW
REV	DATE	SCALE	SIZE	DRW	CHK APR

Report: Archaeological Desk Based Assessment
Preliminary Environmental Information Report (PEIR)



304000
303000
302000
301000

611000 612000 613000 614000 615000









Sheringham Shoal and Dudgeon Extension Projects

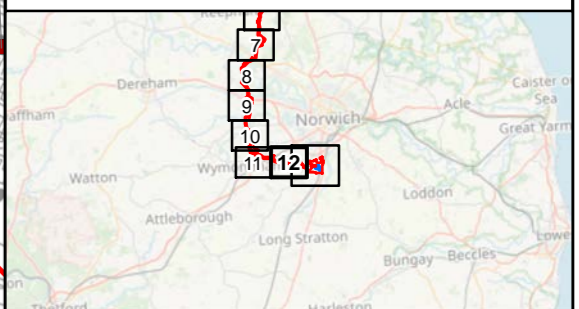
Figure 23.1.1

Designated Heritage Assets within 1km of the Onshore Development Area
Sheet 12 of 13

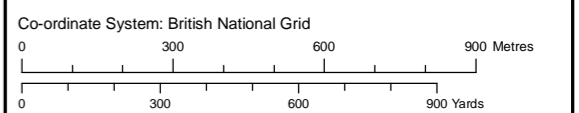
Legend:

-  PEIR Boundary
-  Study Area
-  Listed Building
-  Conservation Area
-  Registered Park and Garden
-  Scheduled Monument

Data Sources: © Historic England 2020
Base Map: © Crown copyright and database rights 2020, Ordnance Survey 0100031673; © OpenStreetMap (and) contributors, CC-BY-SA

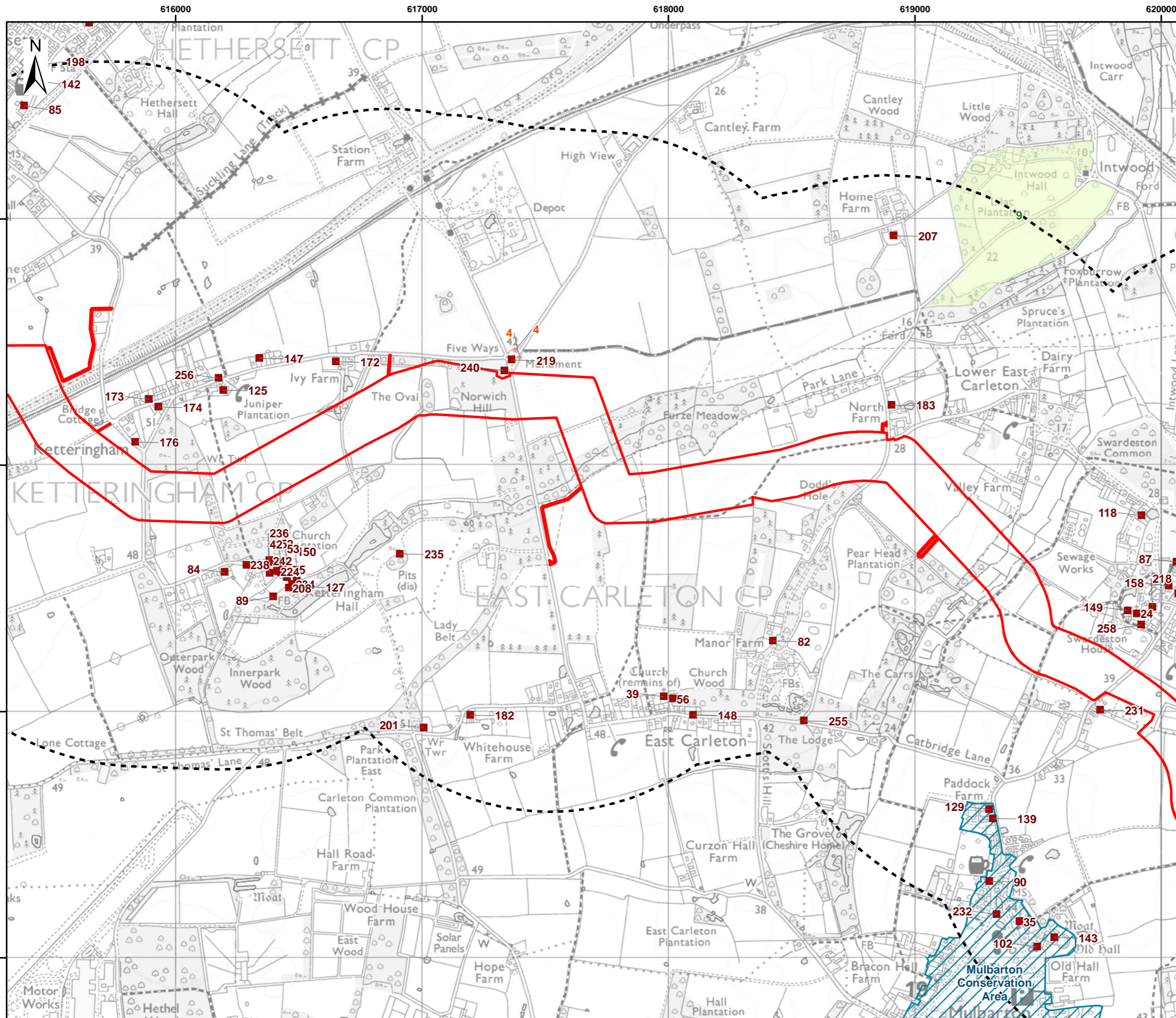


Document No: PB8164-RHD-ZZ-ON-DR-Z-0067



A	19/03/2021	1:15,000	A3	AZ	SM MW
REV	DATE	SCALE	SIZE	DRW	CHK APR

Report: Archaeological Desk Based Assessment
Preliminary Environmental Information Report (PEIR)



Sheringham Shoal and Dudgeon Extension Projects

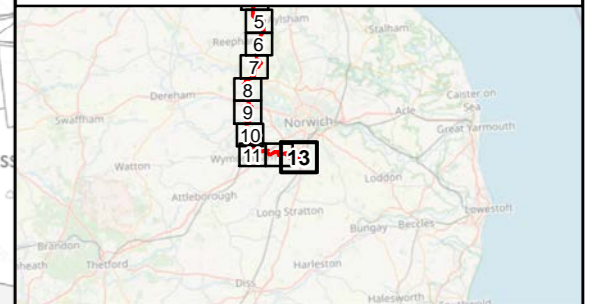
Figure 23.1.1

Designated Heritage Assets within 1km of the Onshore Development Area
Sheet 13 of 13

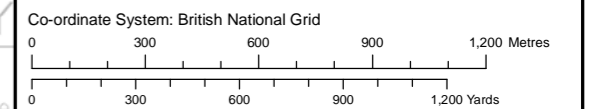
Legend:

- PEIR Boundary
- Preferred Substation Zone
- Onshore Substation Site
- Study Area
- Listed Building
- Conservation Area
- Registered Park and Garden
- Scheduled Monument

Data Sources: © Historic England 2020
Base Map: © Crown copyright and database rights 2020, Ordnance Survey 0100031673; © OpenStreetMap (and contributors, CC-BY-SA)

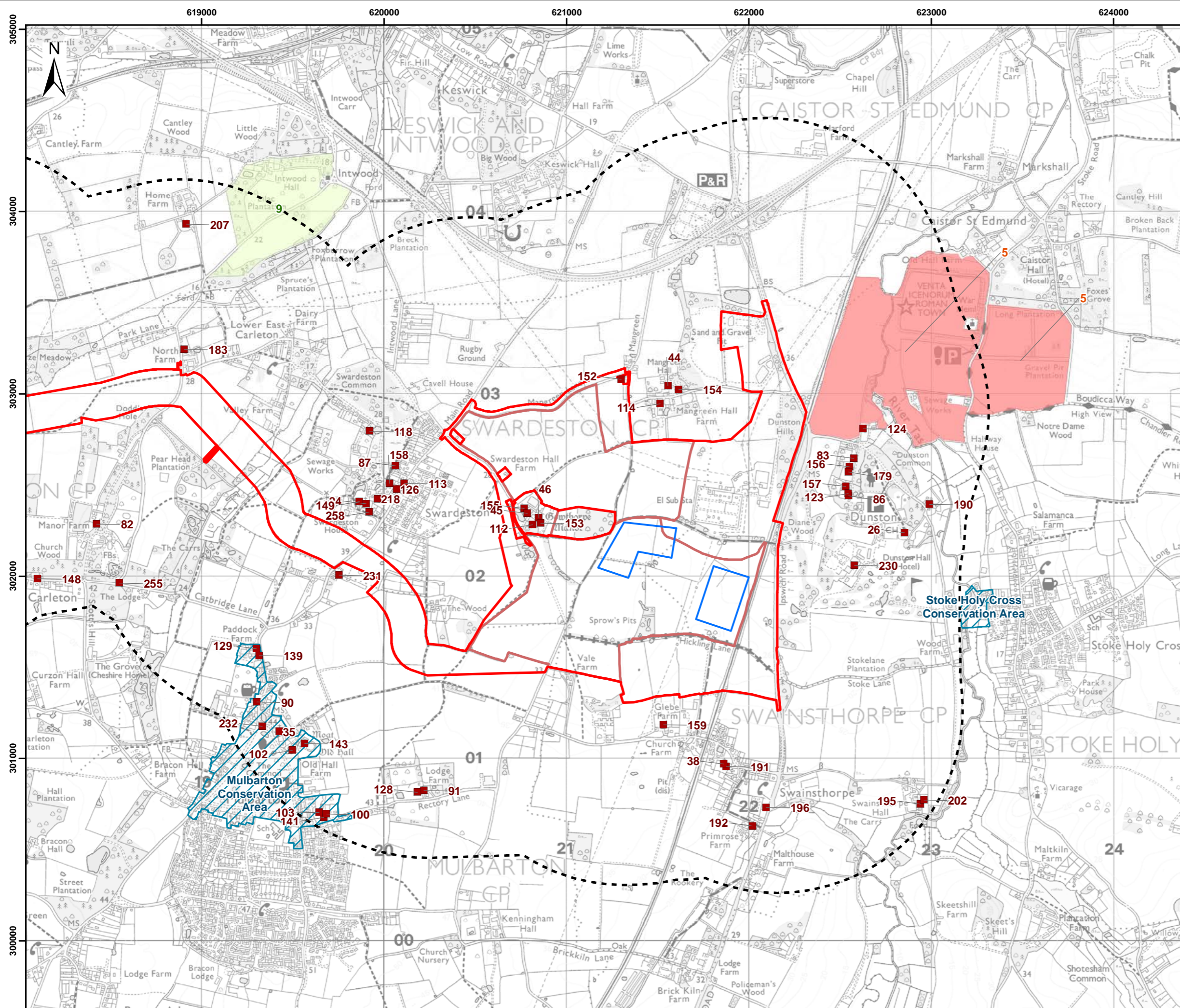


Document No: PB8164-RHD-ZZ-ON-DR-Z-0067



A	19/03/2021	1:20,000	A3	AZ	SM MW
REV	DATE	SCALE	SIZE	DRW	CHK APR

Report: Archaeological Desk Based Assessment
Preliminary Environmental Information Report (PEIR)













Sheringham Shoal and Dudgeon Extension Projects

Figure 23.1.2

Non-designated Heritage Assets within 500m of the Onshore Development Area
Sheet 1 of 13

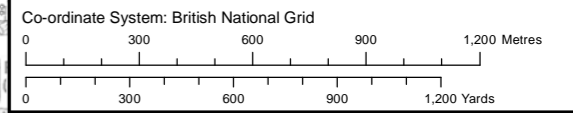
Legend:

-  PEIR Boundary
-  Study Area
-  HER Find Spot
-  HER Building Point
-  HER Monument Point
-  HER Monument Line
-  HER Building Poly
-  HER Find Spot Poly
-  HER Negative Evidence Poly
-  HER Monument Poly

Data Sources: © Norfolk County Council 2020
Base Map: © Crown copyright and database rights 2020, Ordnance Survey 0100031673; © OpenStreetMap (and) contributors, CC-BY-SA

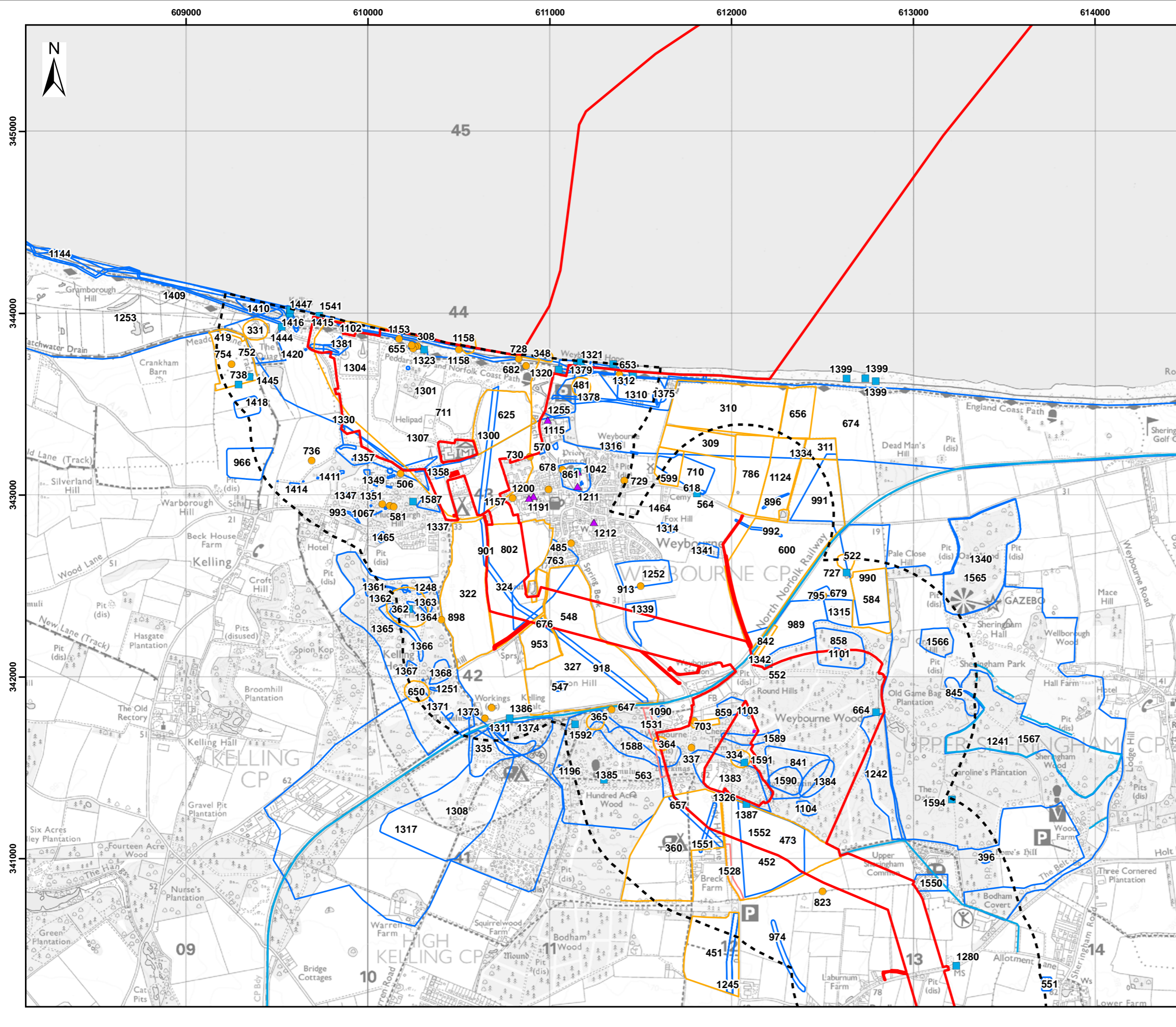


Document No: PB8164-RHD-ZZ-ON-DR-Z-0068



A	19/03/2021	1:20,000	A3	AZ	SM MW
REV	DATE	SCALE	SIZE	DRW	CHK APR

Report: Archaeological Desk Based Assessment
Preliminary Environmental Information Report (PEIR)



609000 610000 611000 612000 613000 614000

345000

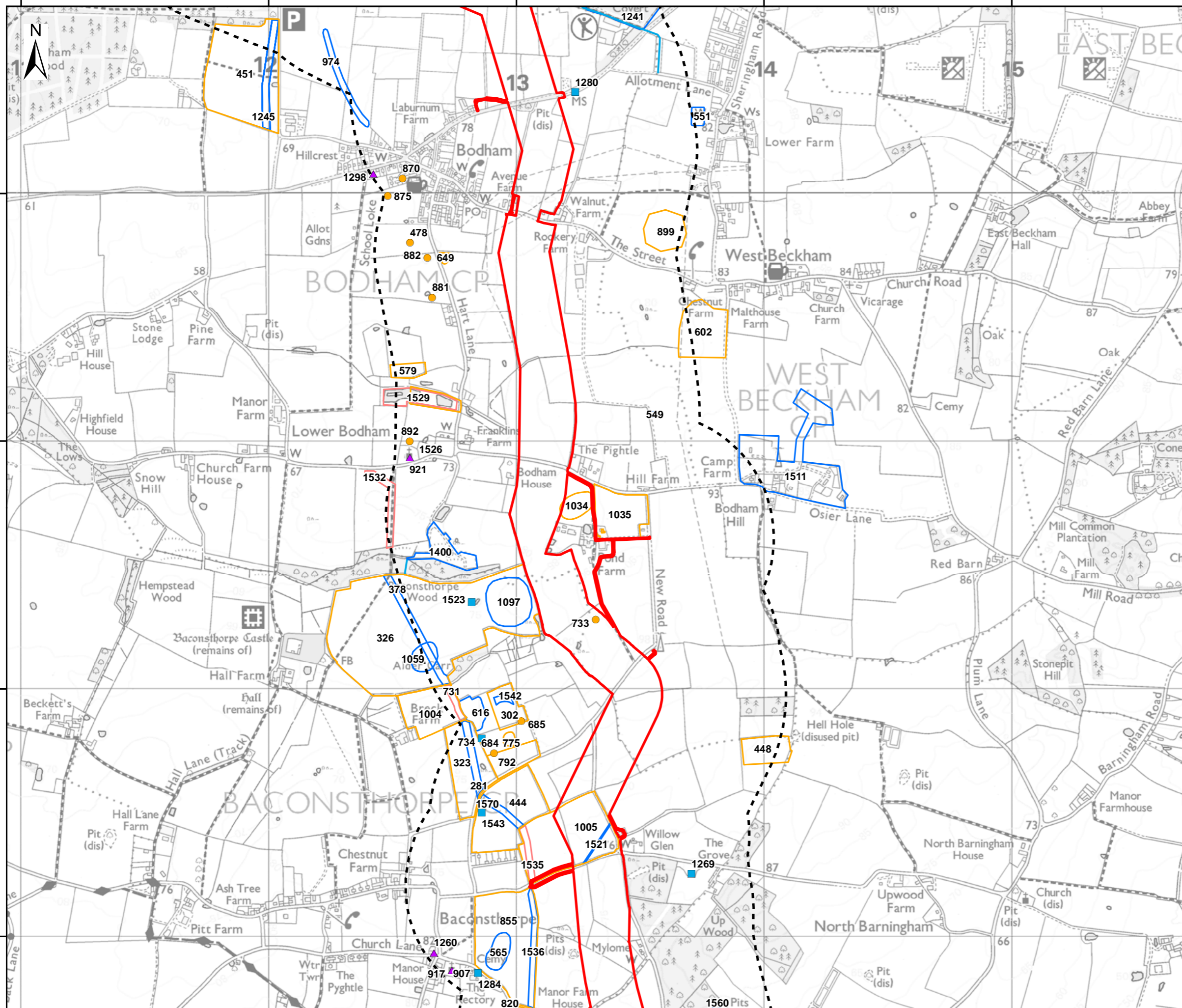
344000

343000

342000

341000

611000 612000 613000 614000 615000

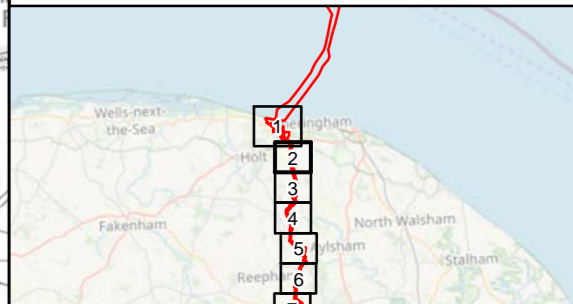


Sheringham Shoal and Dudgeon Extension Projects

Figure 23.1.2
Non-designated Heritage Assets within 500m of the Onshore Development Area
Sheet 2 of 13

- Legend:
- PEIR Boundary
 - Study Area
 - HER Find Spot
 - ▲ HER Building Point
 - HER Monument Point
 - HER Monument Line
 - HER Building Poly
 - HER Find Spot Poly
 - HER Negative Evidence Poly
 - HER Monument Poly

Data Sources: © Norfolk County Council 2020
Base Map: © Crown copyright and database rights 2020, Ordnance Survey 0100031673; © OpenStreetMap (and contributors, CC-BY-SA)



Document No: PB8164-RHD-ZZ-ON-DR-Z-0068
Co-ordinate System: British National Grid

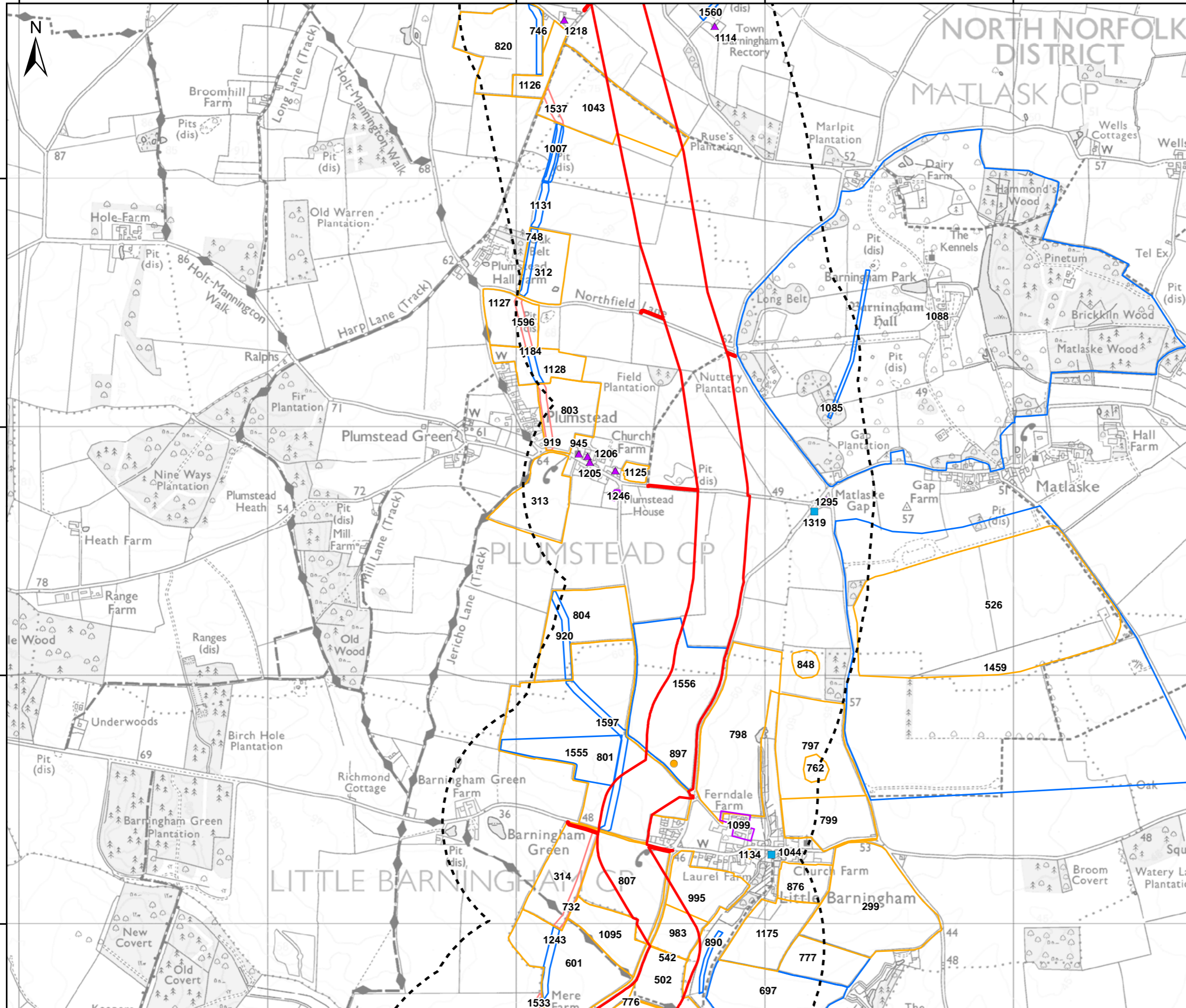
0 300 600 900 Metres
0 300 600 900 Yards

A	19/03/2021	1:15,000	A3	AZ	SM	MW
REV	DATE	SCALE	SIZE	DRW	CHK	APR

Report: Archaeological Desk Based Assessment
Preliminary Environmental Information Report (PEIR)



611000 612000 613000 614000 615000



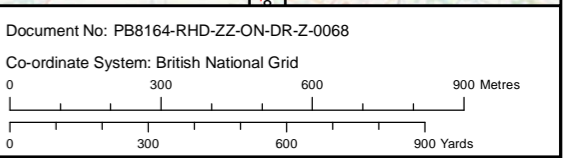
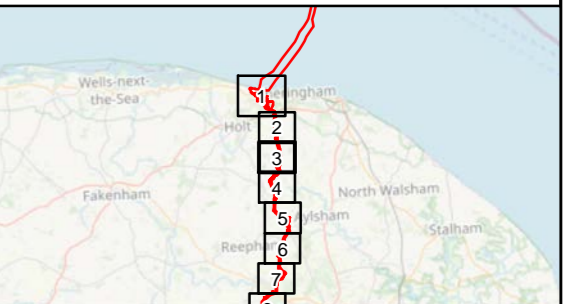
Sheringham Shoal and Dudgeon Extension Projects

Figure 23.1.2
Non-designated Heritage Assets within 500m of the Onshore Development Area
Sheet 3 of 13

- Legend:
- PEIR Boundary
 - Study Area
 - HER Find Spot
 - ▲ HER Building Point
 - HER Monument Point
 - HER Building Poly
 - HER Find Spot Poly
 - HER Negative Evidence Poly
 - HER Monument Poly

Data Sources: © Norfolk County Council 2020
Base Map: © Crown copyright and database rights 2020, Ordnance Survey 0100031673; © OpenStreetMap (and contributors, CC-BY-SA)

Document No: PB8164-RHD-ZZ-ON-DR-Z-0068
 Co-ordinate System: British National Grid

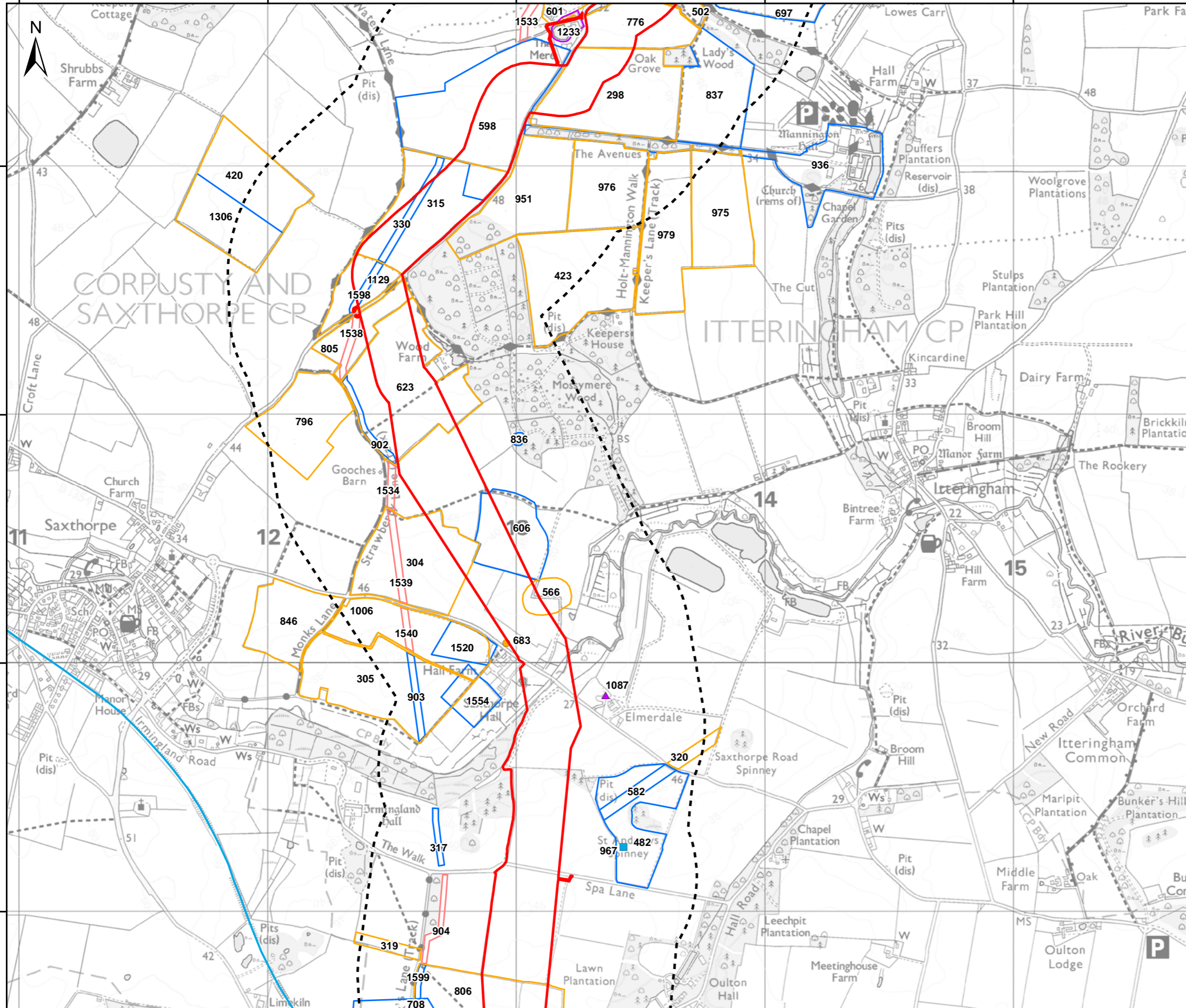


A	19/03/2021	1:15,000	A3	AZ	SM MW
REV	DATE	SCALE	SIZE	DRW	CHK APR

Report: Archaeological Desk Based Assessment
 Preliminary Environmental Information Report (PEIR)



611000 612000 613000 614000 615000

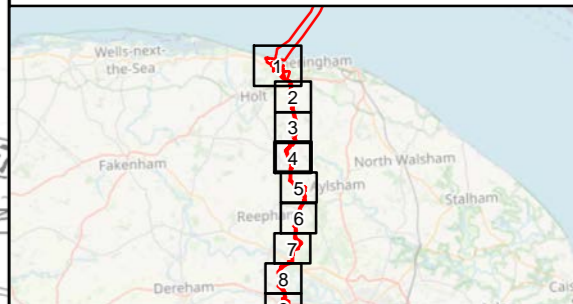


Sheringham Shoal and Dudgeon Extension Projects

Figure 23.1.2
Non-designated Heritage Assets within 500m of the Onshore Development Area
Sheet 4 of 13

- Legend:
- PEIR Boundary
 - Study Area
 - HER Find Spot
 - ▲ HER Building Point
 - HER Monument Point
 - HER Monument Line
 - HER Building Poly
 - HER Find Spot Poly
 - HER Negative Evidence Poly
 - HER Monument Poly

Data Sources: © Norfolk County Council 2020
Base Map: © Crown copyright and database rights 2020, Ordnance Survey 0100031673; © OpenStreetMap (and contributors, CC-BY-SA)



Document No: PB8164-RHD-ZZ-ON-DR-Z-0068
Co-ordinate System: British National Grid
0 300 600 900 Metres
0 300 600 900 Yards

A	19/03/2021	1:15,000	A3	AZ	SM MW
REV	DATE	SCALE	SIZE	DRW	CHK APR

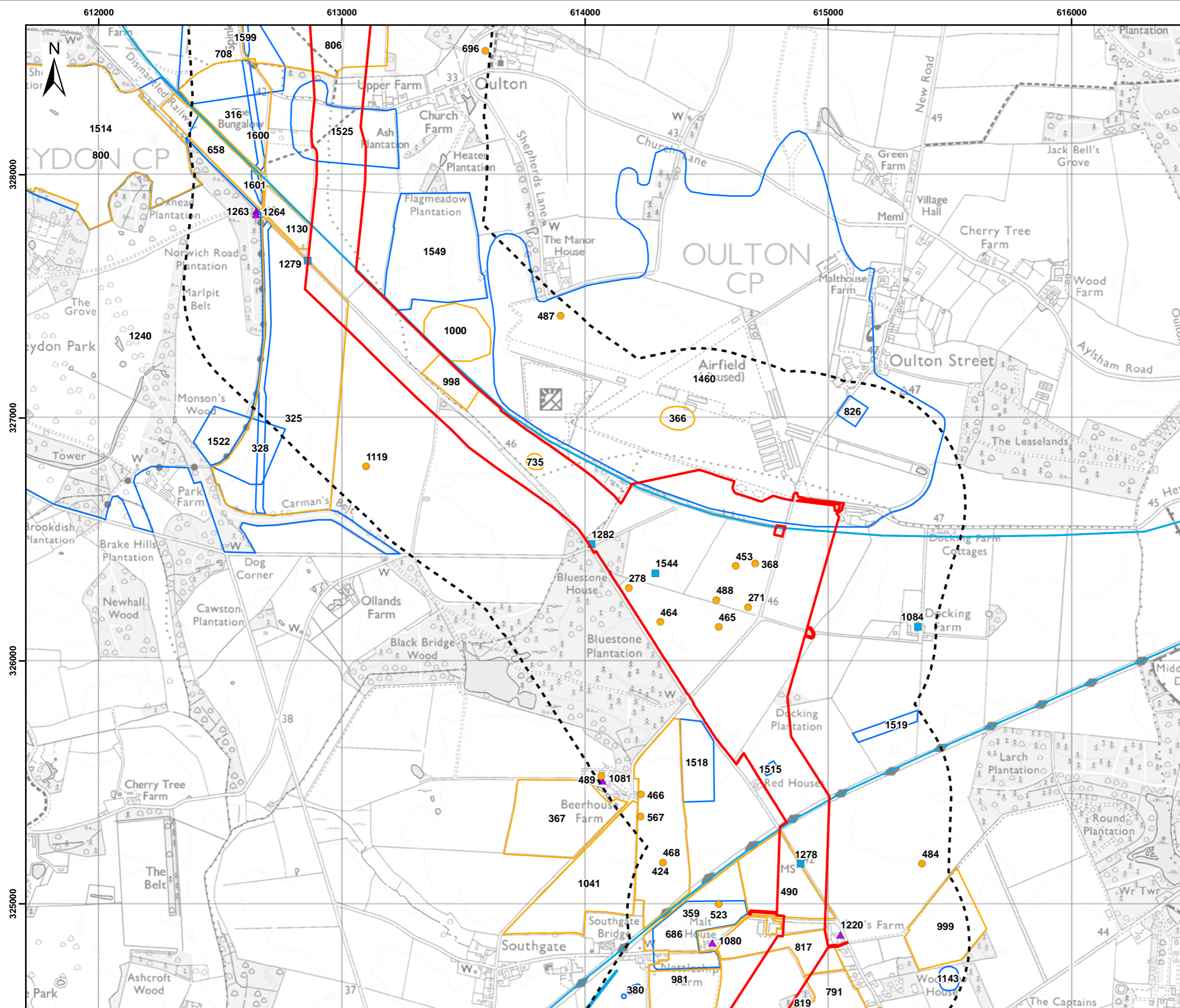
Report: Archaeological Desk Based Assessment
Preliminary Environmental Information Report (PEIR)



Sheringham Shoal and Dudgeon Extension Projects

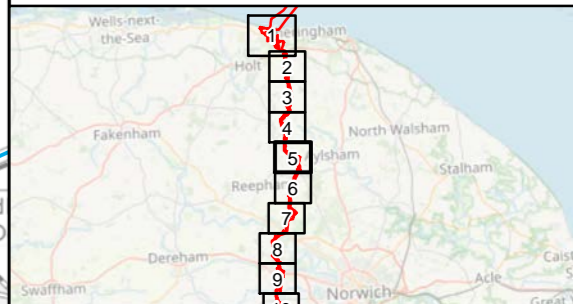
Figure 23.1.2

Non-designated Heritage Assets within 500m of the Onshore Development Area
Sheet 5 of 13

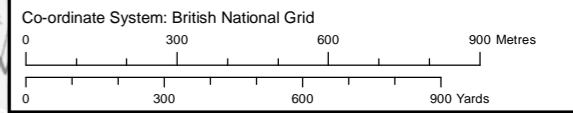


- Legend:**
- PEIR Boundary
 - Study Area
 - HER Find Spot
 - ▲ HER Building Point
 - HER Monument Point
 - HER Monument Line
 - HER Find Spot Poly
 - HER Monument Poly

Data Sources: © Norfolk County Council 2020
Base Map: © Crown copyright and database rights 2020, Ordnance Survey 0100031673; © OpenStreetMap (and contributors, CC-BY-SA)



Document No: PB8164-RHD-ZZ-ON-DR-Z-0068



A	19/03/2021	1:15,000	A3	AZ	SM MW
REV	DATE	SCALE	SIZE	DRW	CHK APR

Report: Archaeological Desk Based Assessment
 Preliminary Environmental Information Report (PEIR)



Sheringham Shoal and Dudgeon Extension Projects

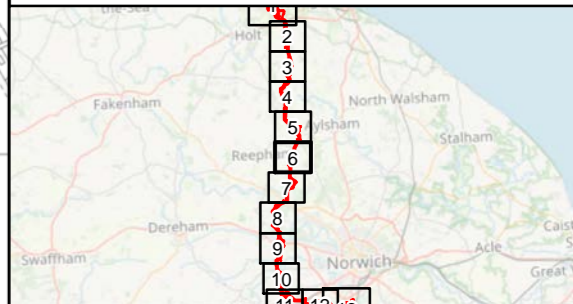
Figure 23.1.2

Non-designated Heritage Assets within 500m of the Onshore Development Area
Sheet 6 of 13

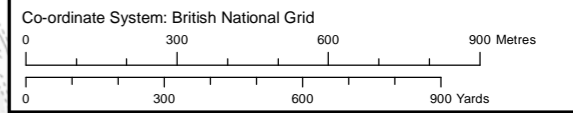
Legend:

- PEIR Boundary
- Study Area
- HER Find Spot
- ▲ HER Building Point
- HER Monument Point
- HER Monument Line
- HER Building Poly
- HER Find Spot Poly
- HER Monument Poly

Data Sources: © Norfolk County Council 2020
Base Map: © Crown copyright and database rights 2020, Ordnance Survey 0100031673; © OpenStreetMap (and) contributors, CC-BY-SA

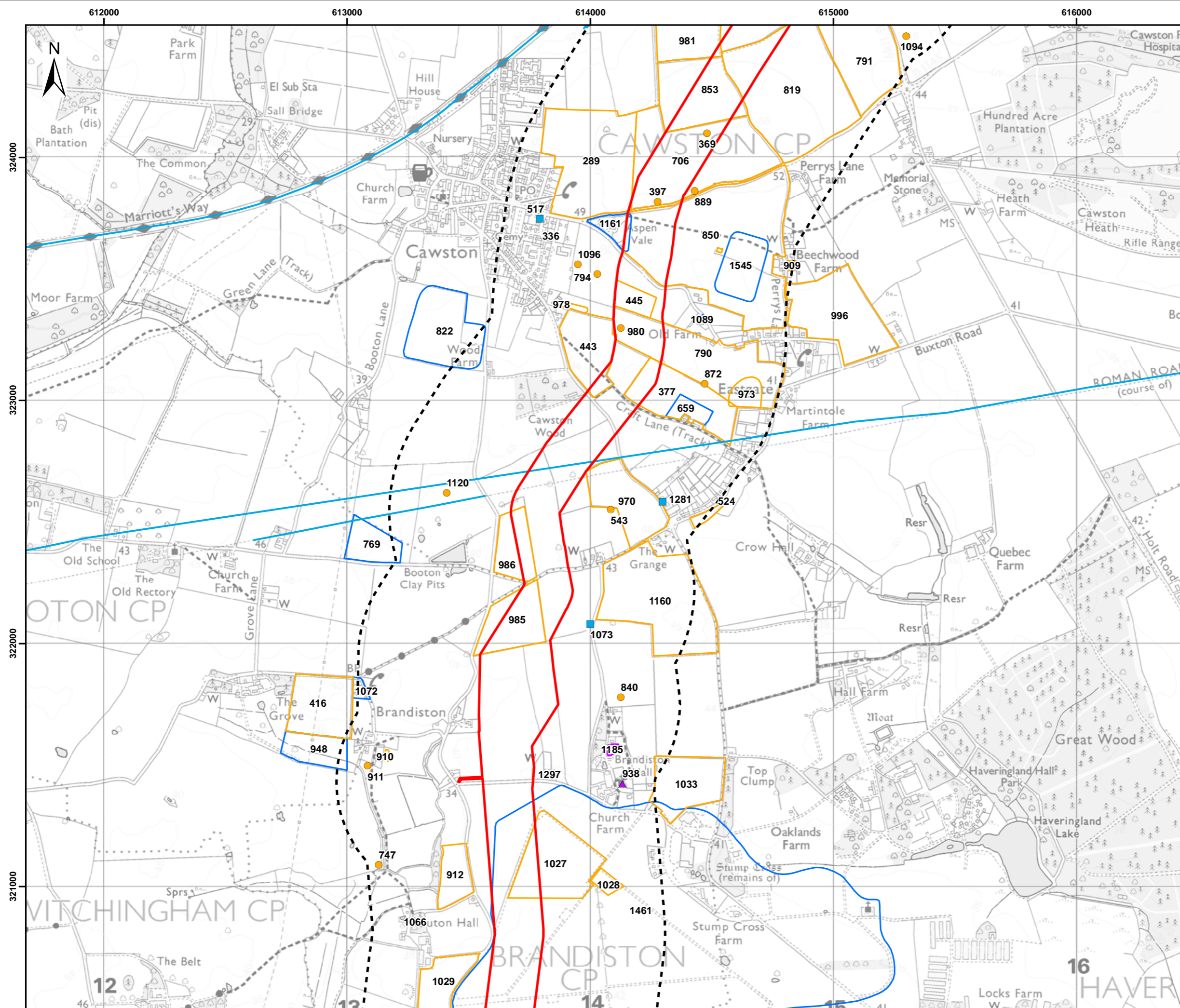


Document No: PB8164-RHD-ZZ-ON-DR-Z-0068



A	19/03/2021	1:15,000	A3	AZ	SM MW
REV	DATE	SCALE	SIZE	DRW	CHK APR

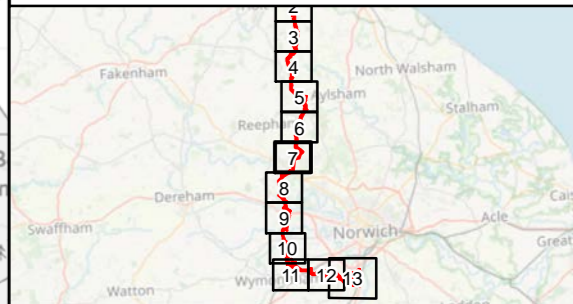
Report: Archaeological Desk Based Assessment
 Preliminary Environmental Information Report (PEIR)



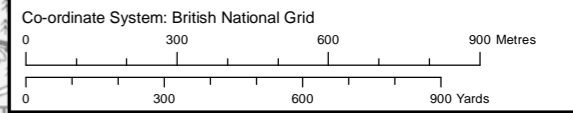
Sheringham Shoal and Dudgeon Extension Projects
 Figure 23.1.2
 Non-designated Heritage Assets within 500m of the Onshore Development Area
 Sheet 7 of 13

- Legend:
- PEIR Boundary
 - Study Area
 - HER Find Spot
 - ▲ HER Building Point
 - HER Monument Point
 - HER Monument Line
 - HER Building Poly
 - HER Find Spot Poly
 - HER Monument Poly

Data Sources: © Norfolk County Council 2020
 Base Map: © Crown copyright and database rights 2020, Ordnance Survey 0100031673; © OpenStreetMap (and contributors, CC-BY-SA)

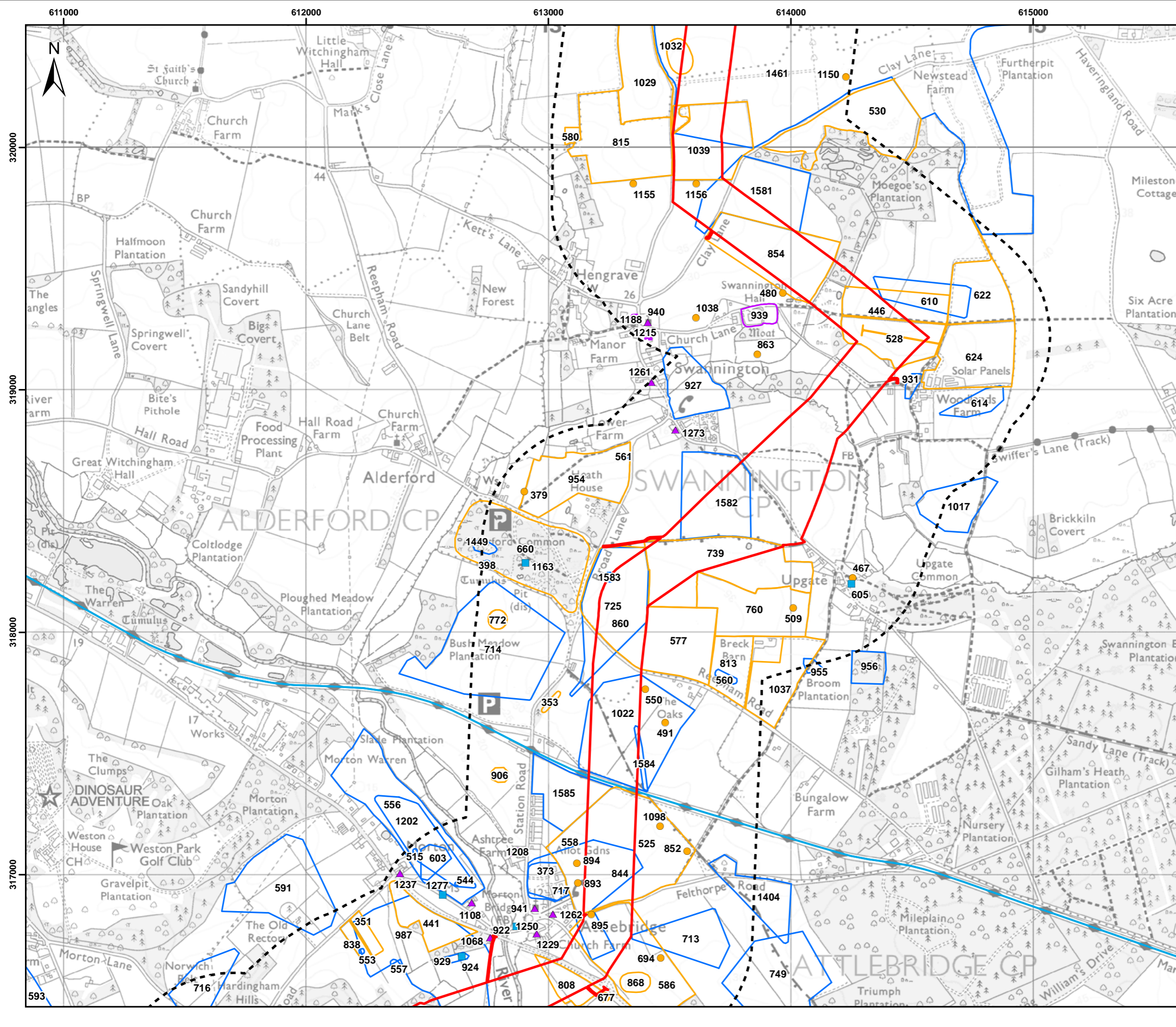


Document No: PB8164-RHD-ZZ-ON-DR-Z-0068



A	19/03/2021	1:15,000	A3	AZ	SM MW
REV	DATE	SCALE	SIZE	DRW	CHK APR

Report: Archaeological Desk Based Assessment
 Preliminary Environmental Information Report (PEIR)



Sheringham Shoal and Dudgeon Extension Projects

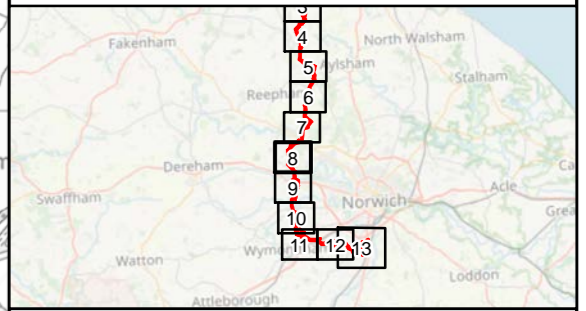
Figure 23.1.2

Non-designated Heritage Assets within 500m of the Onshore Development Area
Sheet 8 of 13

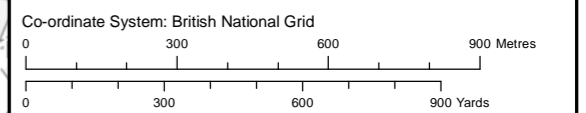
Legend:

- PEIR Boundary
- Study Area
- HER Find Spot
- HER Building Point
- HER Monument Point
- HER Monument Line
- HER Building Poly
- HER Find Spot Poly
- HER Monument Poly

Data Sources: © Norfolk County Council 2020
Base Map: © Crown copyright and database rights 2020, Ordnance Survey 0100031673; © OpenStreetMap (and) contributors, CC-BY-SA

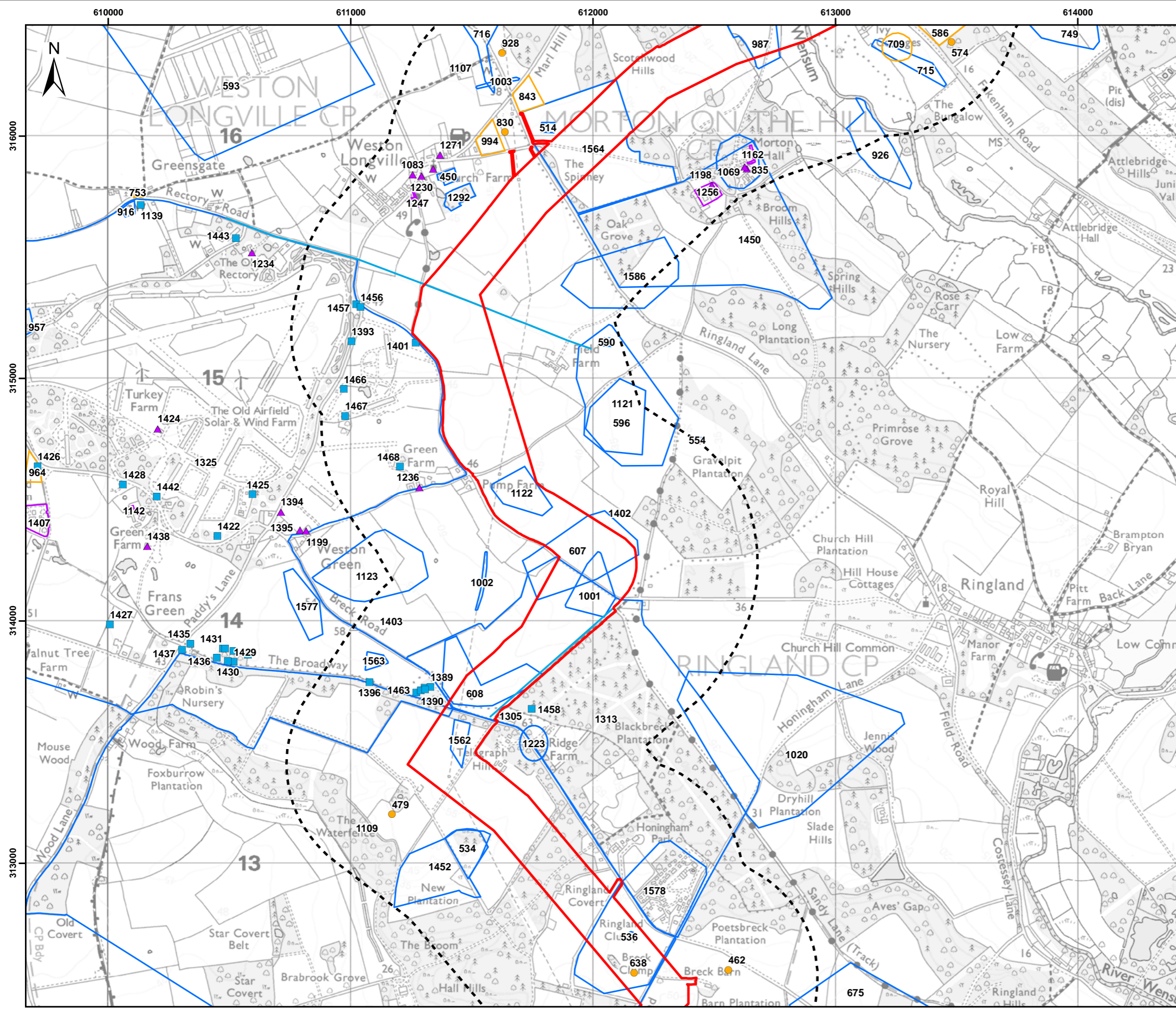


Document No: PB8164-RHD-ZZ-ON-DR-Z-0068



A	19/03/2021	1:15,000	A3	AZ	SM	MW
REV	DATE	SCALE	SIZE	DRW	CHK	APR

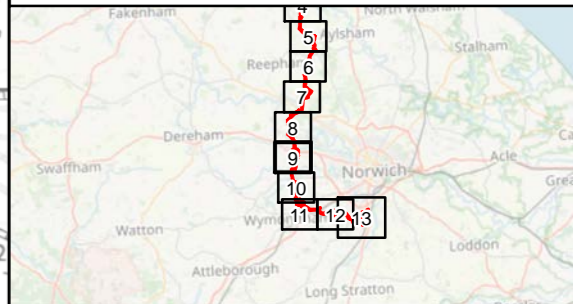
Report: Archaeological Desk Based Assessment
Preliminary Environmental Information Report (PEIR)



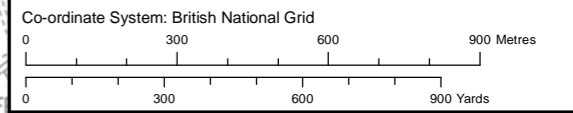
Sheringham Shoal and Dudgeon Extension Projects
 Figure 23.1.2
 Non-designated Heritage Assets within 500m of the Onshore Development Area
 Sheet 9 of 13

- Legend:**
- PEIR Boundary
 - Study Area
 - HER Find Spot
 - ▲ HER Building Point
 - HER Monument Point
 - HER Building Poly
 - HER Find Spot Poly
 - HER Monument Poly

Data Sources: © Norfolk County Council 2020
Base Map: © Crown copyright and database rights 2020, Ordnance Survey 0100031673; © OpenStreetMap (and contributors, CC-BY-SA)

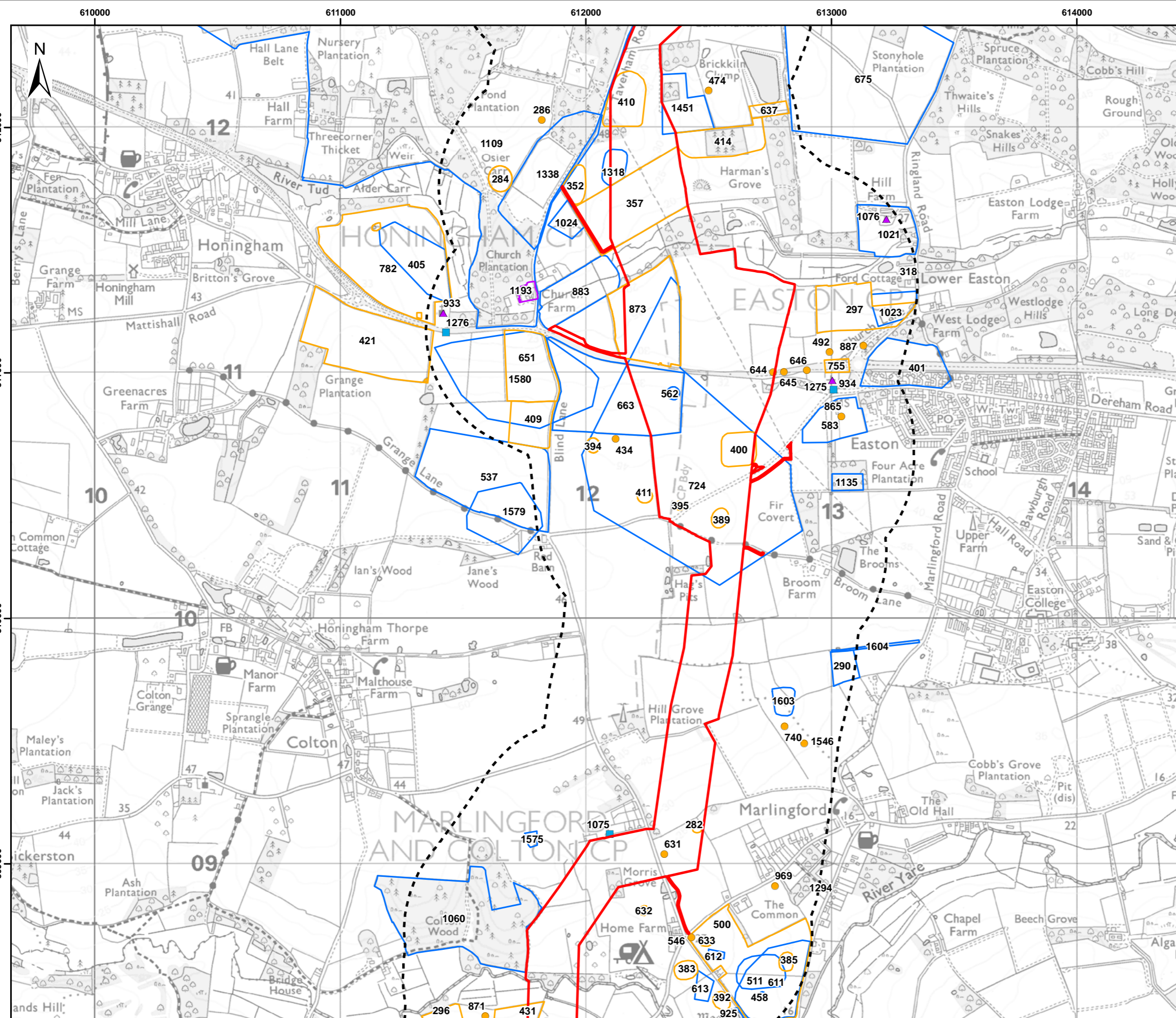


Document No: PB8164-RHD-ZZ-ON-DR-Z-0068



A	19/03/2021	1:15,000	A3	AZ	SM MW
REV	DATE	SCALE	SIZE	DRW	CHK APR

Report: Archaeological Desk Based Assessment
 Preliminary Environmental Information Report (PEIR)



Sheringham Shoal and Dudgeon Extension Projects

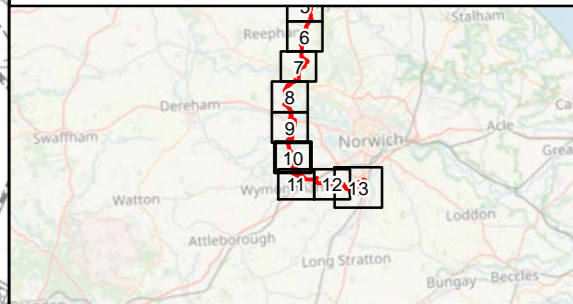
Figure 23.1.2

Non-designated Heritage Assets within 500m of the Onshore Development Area
Sheet 10 of 13

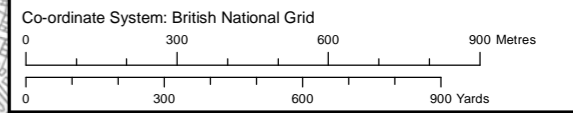
Legend:

- PEIR Boundary
- Study Area
- HER Find Spot
- ▲ HER Building Point
- HER Monument Point
- HER Building Poly
- HER Find Spot Poly
- HER Monument Poly

Data Sources: © Norfolk County Council 2020
Base Map: © Crown copyright and database rights 2020, Ordnance Survey 0100031673; © OpenStreetMap (and contributors, CC-BY-SA)

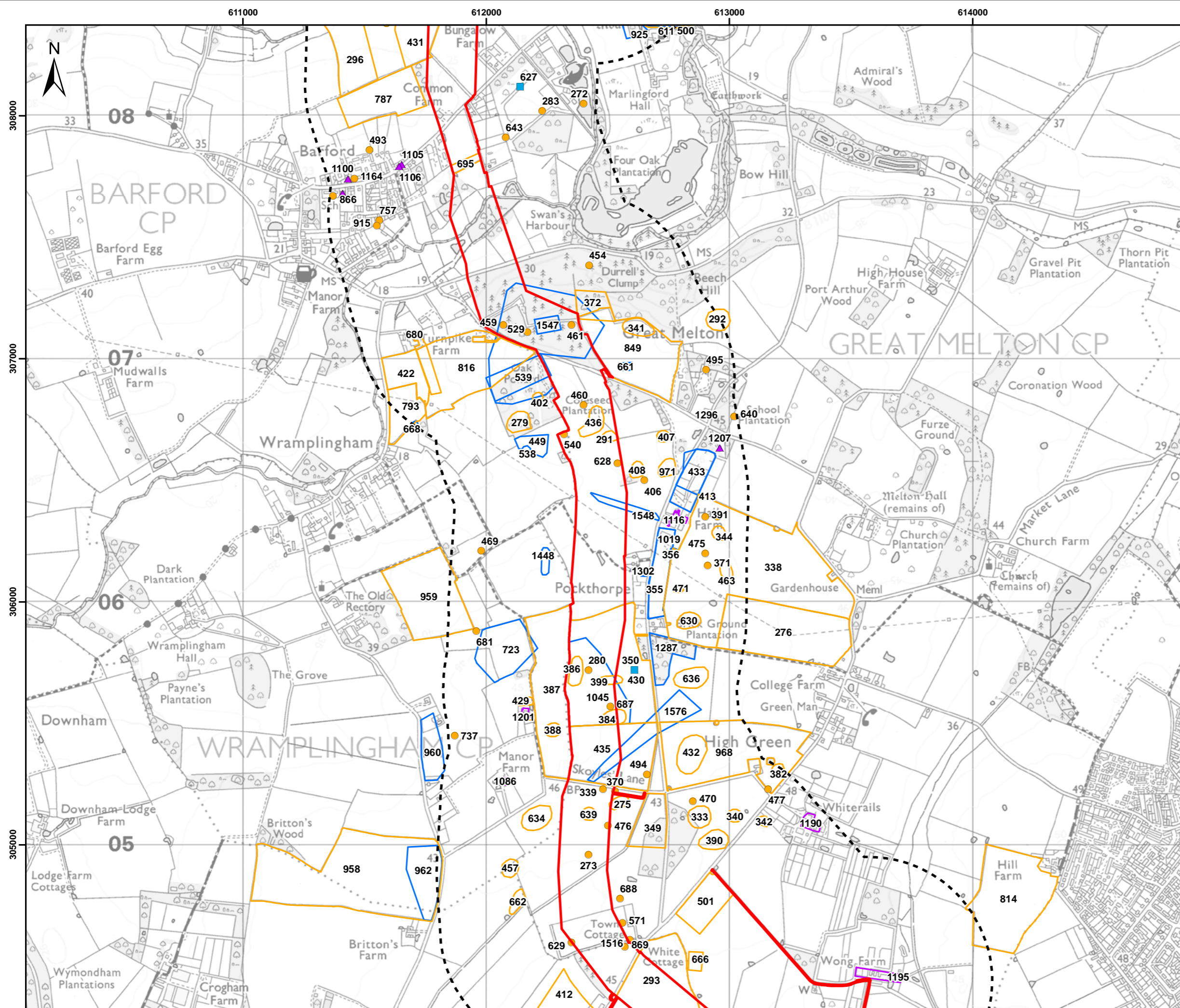


Document No: PB8164-RHD-ZZ-ON-DR-Z-0068



A	19/03/2021	1:15,000	A3	AZ	SM MW
REV	DATE	SCALE	SIZE	DRW	CHK APR

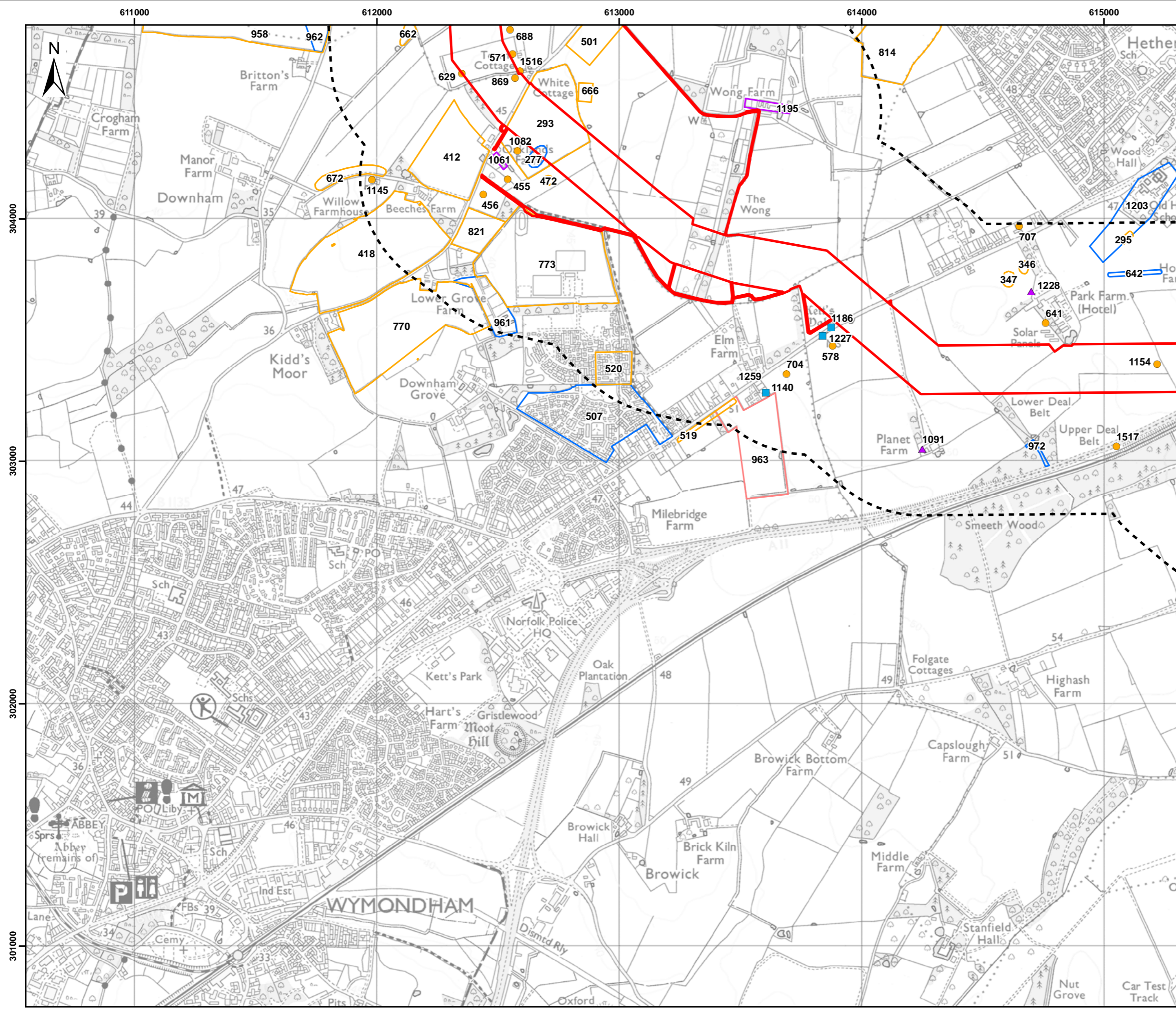
Report: Archaeological Desk Based Assessment
Preliminary Environmental Information Report (PEIR)



Sheringham Shoal and Dudgeon Extension Projects

Figure 23.1.2

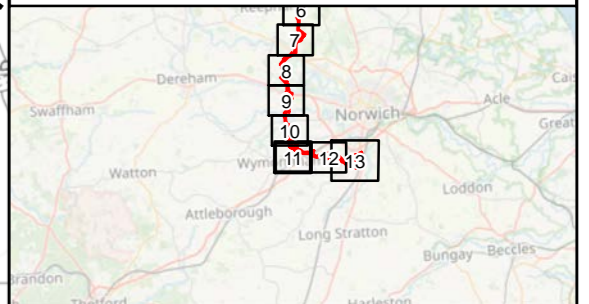
Non-designated Heritage Assets within 500m of the Onshore Development Area
Sheet 11 of 13



Legend:

- PEIR Boundary
- Study Area
- HER Find Spot
- ▲ HER Building Point
- HER Monument Point
- HER Building Poly
- HER Find Spot Poly
- HER Negative Evidence Poly
- HER Monument Poly

Data Sources: © Norfolk County Council 2020
Base Map: © Crown copyright and database rights 2020, Ordnance Survey 0100031673; © OpenStreetMap (and) contributors, CC-BY-SA



Document No: PB8164-RHD-ZZ-ON-DR-Z-0068
 Co-ordinate System: British National Grid

A	19/03/2021	1:15,000	A3	AZ	SM MW
REV	DATE	SCALE	SIZE	DRW	CHK APR

Report: Archaeological Desk Based Assessment
 Preliminary Environmental Information Report (PEIR)



Sheringham Shoal and Dudgeon Extension Projects

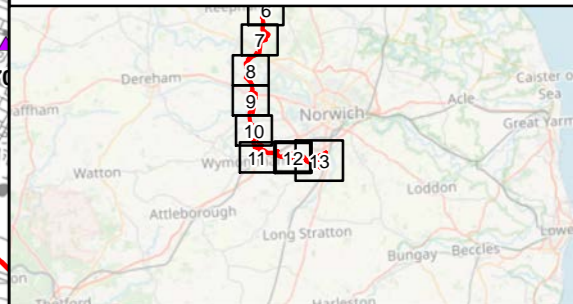
Figure 23.1.2

Non-designated Heritage Assets within 500m of the Onshore Development Area
Sheet 12 of 13

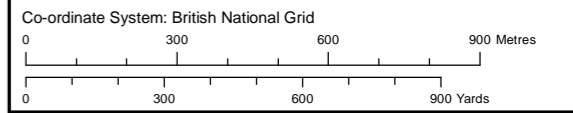
Legend:

- PEIR Boundary
- Study Area
- HER Find Spot
- ▲ HER Building Point
- HER Monument Point
- HER Building Poly
- HER Find Spot Poly
- HER Negative Evidence Poly
- HER Monument Poly

Data Sources: © Norfolk County Council 2020
Base Map: © Crown copyright and database rights 2020, Ordnance Survey 0100031673; © OpenStreetMap (and) contributors, CC-BY-SA

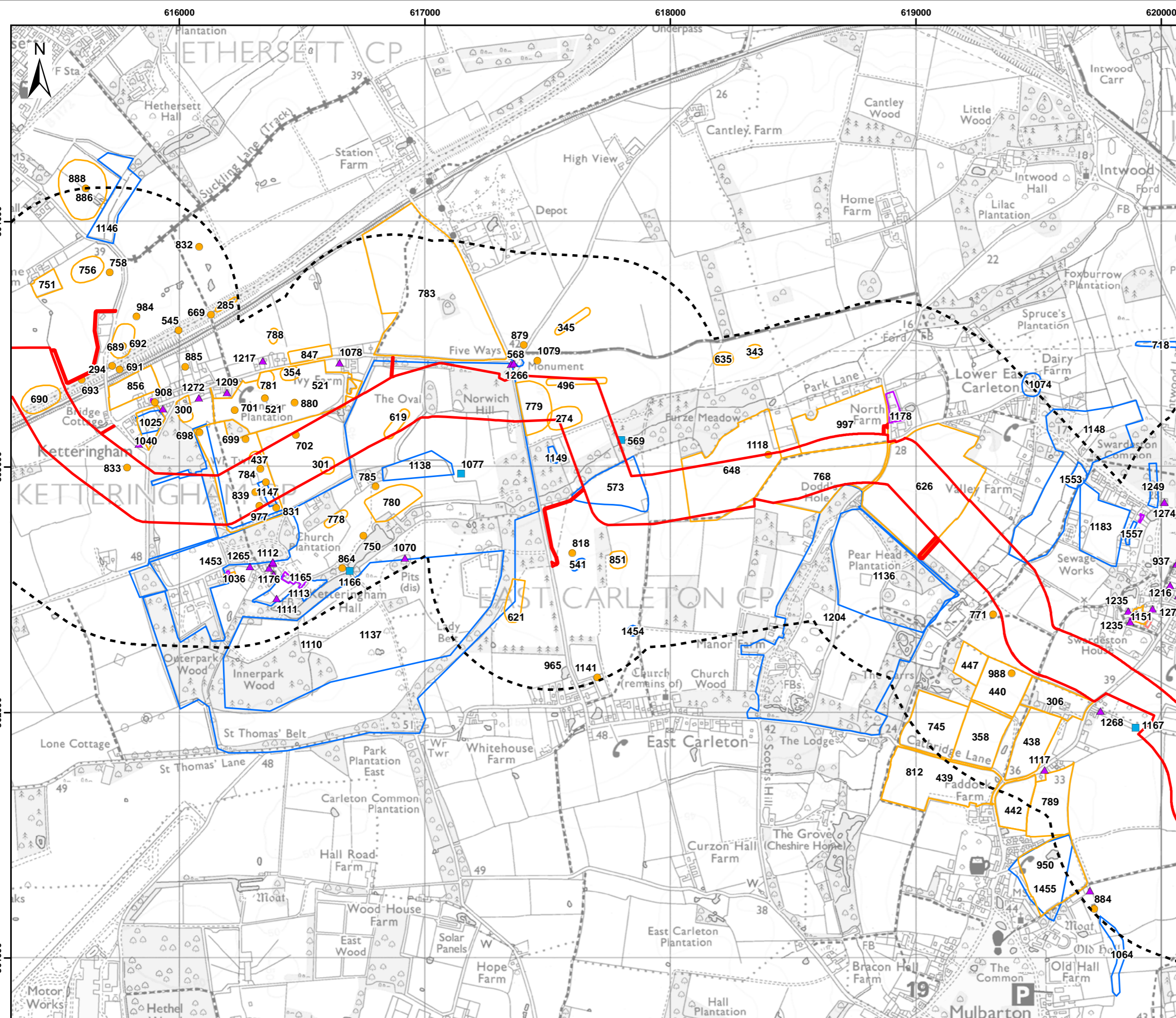


Document No: PB8164-RHD-ZZ-ON-DR-Z-0068



A	19/03/2021	1:15,000	A3	AZ	SM MW
REV	DATE	SCALE	SIZE	DRW	CHK APR

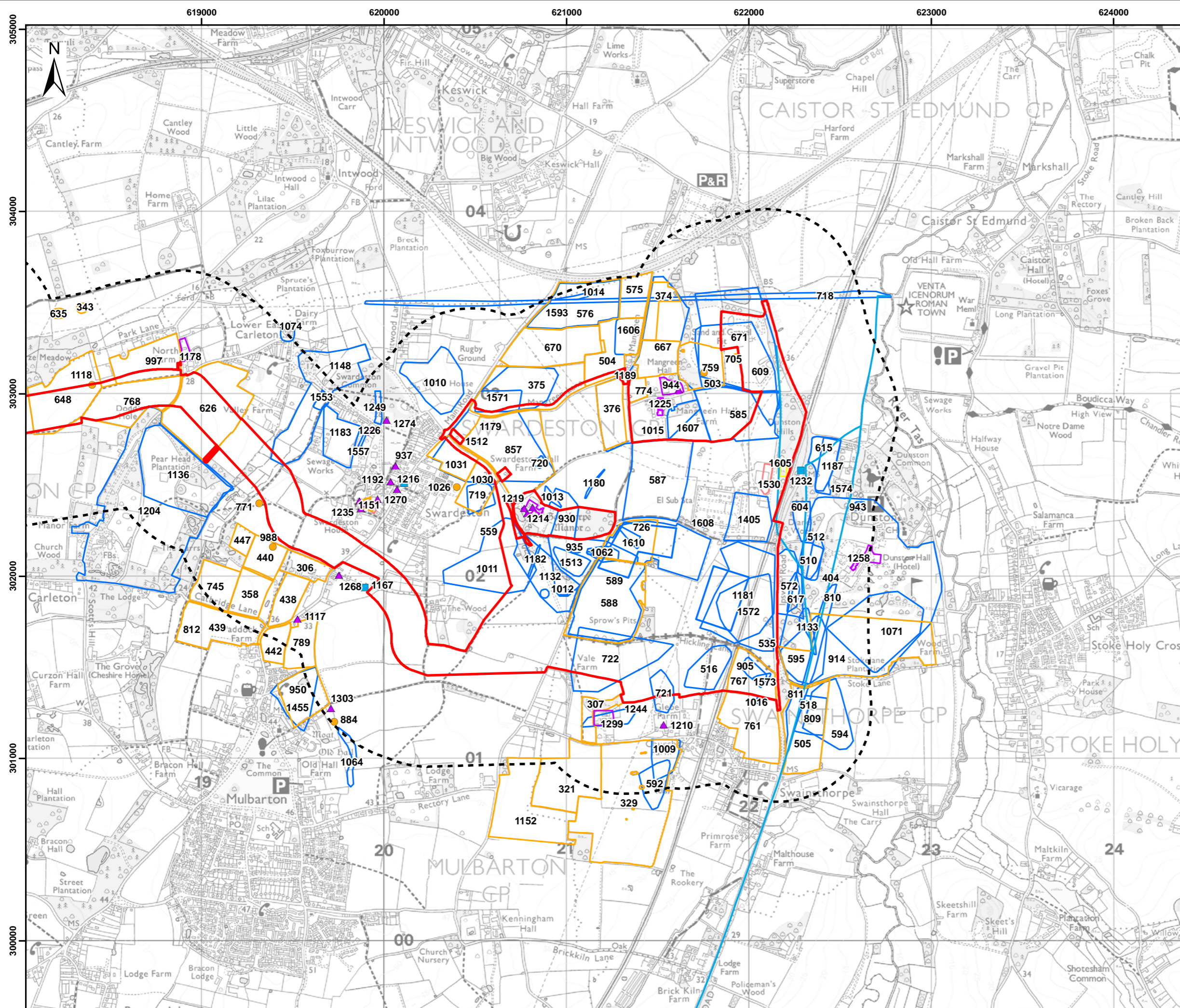
Report: Archaeological Desk Based Assessment
Preliminary Environmental Information Report (PEIR)



Sheringham Shoal and Dudgeon Extension Projects

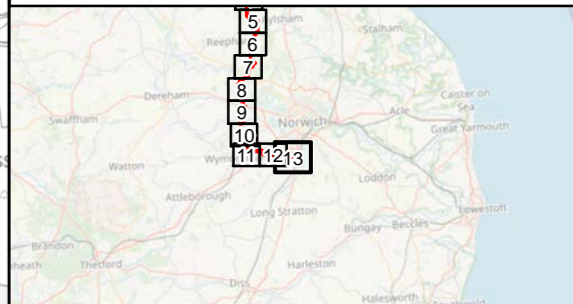
Figure 23.1.2

Non-designated Heritage Assets within 500m of the Onshore Development Area
Sheet 13 of 13



- Legend:
- PEIR Boundary
 - Onshore Substation Site
 - Study Area
 - HER Find Spot
 - ▲ HER Building Point
 - HER Monument Point
 - HER Monument Line
 - HER Building Poly
 - HER Find Spot Poly
 - HER Negative Evidence Poly
 - HER Place Poly
 - HER Monument Poly

Data Sources: © Norfolk County Council 2020
 Base Map: © Crown copyright and database rights 2020, Ordnance Survey 0100031673; © OpenStreetMap (and contributors, CC-BY-SA)



Document No: PB8164-RHD-ZZ-ON-DR-Z-0068
 Co-ordinate System: British National Grid
 0 300 600 900 1,200 Metres
 0 300 600 900 1,200 Yards

A	19/03/2021	1:20,000	A3	AZ	SM MW
REV	DATE	SCALE	SIZE	DRW	CHK APR

Report: Archaeological Desk Based Assessment
 Preliminary Environmental Information Report (PEIR)



**Dudgeon and Sheringham Shoal Offshore Wind
Farm Extensions**

Preliminary Environmental Information Report

Volume 3

Annex 23.1.4

Heritage Site Walkover Survey

April 2021

Title:	
Dudgeon and Sheringham Shoal Offshore Wind Farm Extensions Preliminary Environmental Information Report Annex 23.1.4 Heritage Site Walkover Survey	
Document no.: PB8164-RHD-ZZ-ON-RP-Z-0029	
Date:	Classification
29 th April 2021	Final
Prepared by:	
Royal HaskoningDHV	
Approved by:	Date:
Jo Rodriguez, Equinor	29 th April 2021

Table of Contents

23.1.4 Heritage Site Walkover Survey 6

Glossary of Acronyms

APS	Air Photo Services Ltd
GIS	Geographic Information System
LiDAR	Light Detection and Ranging
NHER	Norfolk Historic Environment Record

Glossary of Terms

The Applicant	Equinor New Energy Limited
Dudgeon Offshore Wind Farm Extension site	The Dudgeon Offshore Wind Farm Extension lease area.
The Dudgeon Offshore Wind Farm Extension Project (DEP)	The Dudgeon Offshore Wind Farm Extension site as well as all onshore and offshore infrastructure.
DCO boundary	The area subject to the application for development consent, including all permanent and temporary works for DEP and SEP. The DCO boundary will be subject to updated impact assessment and further development of mitigation proposals to inform the ES.
Landfall	The point on the coastline at which the offshore export cables are brought onshore and connected to the onshore export cables.
Onshore export cables	The cables which would bring electricity from the landfall to the onshore substation. 220 – 230kV
Onshore substation sites	Parcels of land within onshore substation zones A and B, identified as the most suitable location for development of the onshore substation. Two sites have been identified for further assessment within the PEIR.
Onshore Substation Zone	Parcels of land within the wider onshore substation search area identified as suitable for development of the onshore substation. Two substation zones (A and B) have been identified as having the greatest potential to accommodate the onshore substation.
Onshore cable corridor	The area between the landfall and the onshore substation sites, within which the onshore cable circuits will be installed along with other temporary works for construction.
PEIR boundary	The area subject to survey and preliminary impact assessment to inform the PEIR, including all permanent and temporary works for DEP and SEP. The PEIR boundary will be refined down to the final

	DCO boundary ahead of the application for development consent.
Sheringham Shoal Offshore Wind Farm Extension site	Sheringham Shoal Offshore Wind Farm Extension lease area.
The Sheringham Shoal Offshore Wind Farm Extension Project (SEP)	The Sheringham Offshore Wind Farm Extension site as well as all onshore and offshore infrastructure.

23.1.4 Heritage Site Walkover Survey

23.1.4.1 Introduction

1. This annex presents the results of a heritage site walkover survey which assessed the condition of above ground designated and non-designated heritage assets (e.g. historic earthworks and structures) and areas of archaeological potential within the 500m study area of the PEIR boundary; in the vicinity of the landfall location, onshore cable corridor and onshore substations sites.
2. This annex informs the onshore archaeology and cultural heritage baseline presented in the Archaeological Desk Based Assessment (ADBA) ([Appendix 23.1](#)).

23.1.4.2 Methodology

23.1.4.2.1 Targeted Approach

3. The above ground heritage assets and areas of archaeological potential considered as part of the heritage condition assessment were identified as part of a baseline characterisation process, as described in [Appendix 23.1](#).
4. The above ground heritage assets and areas of archaeological potential were selected from the desk-based baseline review of known heritage assets recorded on the Norfolk Historic Environment Record (NHER), and the results of the initial analysis of aerial photographic imagery and LiDAR data for the study area carried out by Air Photo Services Ltd. (APS), the results of which are presented in [Appendix 23.2](#).
5. These two datasets were incorporated into a project geographic information system (GIS) using ArcGIS 10.7.1 so that they could be spatially analysed. Information as to the type of heritage asset (i.e. structure, earthwork, cropmark) and the likelihood of that asset surviving above ground informed the targeted approach to the heritage site walkover survey.
6. As detailed in the ABDA, designated heritage assets were assigned a project-specific ID number in a numerical sequence between **1** and **282**, and non-designated heritage assets between **283** and **1733**. The relevant project-specific ID numbers are referred to in [Section 23.1.4.3](#).

23.1.4.2.2 Recording Methodology

7. A written and photographic record was compiled on an 'asset by asset', and sometimes 'area by area', basis using an in-house electronic survey form linked to the project GIS. This allowed for all field observations and photographs of the heritage assets to be explicitly linked via their unique reference number.

23.1.4.3 Survey Results

8. The following section provides details of the observations made during the heritage site walkover survey from the onshore substation towards the landfall location. The locations of the assets are presented in [Annex 23.1.3](#), [Figures 23.1.1](#) and [23.1.2](#).
9. In total, 21 areas were selected within the PEIR boundary; this comprised two potential areas of earthworks at the landfall locations, nine potential areas of earthworks along the onshore cable corridor and 10 assets including potential earthworks and structures located at the landfall location.

10. The heritage site walkover survey took place over four days, from 5th to 8th October 2020. The weather was clear with good visibility, with some periods of rain and scattered showers which affected visibility of the areas visited. At the time of the survey, nine areas were not accessible due to either landowner constraints or the fields contained either crop or livestock.
11. The topography across the majority of the study area is generally flat, with localised areas of large undulations (unless otherwise specified within the descriptions presented in below).

23.1.4.3.1 *The medieval village of Gowthorpe*

12. This area is recorded on the NHER as the probable site of the medieval village of Gowthorpe (**DEPSEP ID 1080**), and includes the site of St James Chapel (**DEPSEP ID 1124**), the site of Humbleyard Hundred Moot (**DEPSEP ID 1125**), a possible pair of undated ring ditches (**DEPSEP ID 894**), and a possible undated enclosure (**DEPSEP ID 1229**) (**Annex 23.1.3, Figure 2.1.2, Map 29**). Aerial photographs and LiDAR data indicated the presence of cropmark boundaries and enclosures that may also indicate the remains of the site of the medieval village.
13. This area was separated into different sections of land: the northernmost field had recently been harvested; the central section was pasture (although appeared overgrown); the southern field was a mixture of recently harvested land, with sections of sunflower crop present (along the western edge); the eastern field had been harvested some time ago, and the southernmost area had also been recently harvested. The topography was generally flat with some undulations, which may be indicative of the presence of some past activity (see **Plate 23.1.4-1, Plate 23.1.4-2** and **Plate 23.1.4-3** below), although this could have also been indicative of modern farming practices, such as tractor marks or drainage. Whilst there were no obvious features, there was a collection of bricks observed on the public bridleway within the south of the area (see **Plate 23.1.4-4** below), which may be indicative of the presence of some past building in the vicinity, however they do not appear to be medieval in origin due to the smooth finish and uniform size.



Plate 23.1.4-1 View of centre of area at southern agricultural land recently harvested and containing crop, looking east. Slight undulation is indicated above.



Plate 23.1.4-2 View of agricultural field within centre of area, looking north-west towards Gowthorpe Manor. Slight undulations is indicated above.



Plate 23.1.4-3 View of pasture field towards centre of area, looking eastwards. Slight undulation is indicated above.



Plate 23.1.4-4 View of bricks within public bridleway within southern end of area.

23.1.4.3.2 *Post-medieval brick making and extraction site*

14. The area is recorded on the NHER as being the site of a post-medieval brick making and extraction site (**DEPSEP ID 1228**), with medieval and post-medieval field boundaries recorded to the north-west (**DEPSEP ID 1076**), a cropmark of a ring ditch within the southern end of the area (**DEPSEP ID 631**), and intersected by a post-medieval track or road aligned north-east to south-west to the north-west of the area (**DEPSEP ID 1082**) (**Annex 23.1.3**, **Figure 23.1.2**, **Map 29**). Aerial photographs record cropmarks indicative of an extraction site.
15. The northern extent of this area was a private residence with adjoining garden, and woodland which were not accessible, however from the public road, large undulations were visible, especially within the woodland, potentially indicative of the remains of the previous extraction site.
16. To the south, the rest of the area was split into two recently harvested agricultural fields that had been recently harvested, intersected by a single-track road, with the topography generally flat except for tractor marks. Scattered across the western agricultural field were wet patches indicative of depressions within the field were observed which may relate to previous extraction pits or small quarries (see **Plate 23.1.4-5** and **Plate 23.1.4-6** below). The eastern agricultural field was generally flat (see **Plate 23.1.4-7** below).



Plate 23.1.4-5 View of agricultural field in the west of the area, with wet patches and depressions, looking north-west. Depressions are indicated above.



*Plate 23.1.4-6 View of north-western area, looking west from centre of area.
Depressions are indicated above.*



Plate 23.1.4-7 View of eastern side of area, from southern edge, looking north.

23.1.4.3.3 *Post-medieval field system*

17. This area is described by APS as containing eroded banks and ditches where field boundaries have been removed to facilitate modern farming (**APS_034**). On the NHER, several areas of multi-period finds dating from the Neolithic to the post-medieval period are recorded (**DEPSEP ID 457, 541 and 1059**) (**Annex 23.1.3, Figure 23.1.2, Map 27**).
18. to the area extended across three fields located to the south of Mulberry House. The northern field appeared to be pasture, with some solar panels in the north-eastern corner (see **Plate 23.1.4-8** below). This field was generally flat with little to no undulations indicative of archaeological features/ historic earthworks.



Plate 23.1.4-8 View of pasture field nearest to Mulberry House from north-western corner, looking south-east, with solar panels to the west.

19. Behind this area to the south, accessible from the south-eastern corner of the field to the south of Mulberry House, was the surrounding agricultural field which contained a crop in seed. There was a drainage ditch going around the edge of the field, with the overall topography slightly sloping southwards (see **Plate 23.1.4-9** below), however it was generally flat. To the east of the agricultural field, towards Intwood Lane, near the centre, some undulations were noted that could have been indicative of very shallow, eroded banks or ditches, however these could also be deep tractor marks where the machine had turned due to the curvature of the undulations (see **Plate 23.1.4-10** below).

20. Towards the centre of the agricultural field, to the south of Mulberry House and the pasture, a wide shallow undulation towards the centre of the field was observed, however again this could be a feature of modern agricultural practices (see [Plate 23.1.4-11](#) below).



Plate 23.1.4-9 View of agricultural field from northern edge, looking west along drainage ditch.



Plate 23.1.4-10 View from near centre of agricultural field, looking east towards Intwood Lane, with possible shallow ditches/eroded banks or tractor marks towards centre.



Plate 23.1.4-11 View of agricultural field from northern edge, looking south towards wide shallow undulation in centre.

23.1.4.3.4 Possible Extraction Site

21. This area is identified by APS as uneven ground which may represent banks and areas of possible extraction; however, the features are very eroded and only visible via LiDAR data (**APS_028**). The NHER records an area of multi-period pits and finds dating from the Beaker/Bronze Age to the Middle Saxon period within the north of the area (**DEPSEP ID 635**). Within the southern extent of the area (outside of the proposed onshore cable corridor), the NHER records the location of Lower Bronze Age cremations (**DEPSEP ID 296**) and Roman to post-medieval finds (**DEPSEP ID 887**) (**Annex 23.1.3, Figure 23.1.2, Map 27**).
22. The area is currently in arable use with a young crop and contains a shallow drainage ditch bordering the edge. In the north-easternmost corner of the field was an area of scrubland (see **Plate 23.2.4-12** below).
23. Generally, the topography was flat with a slight rise eastwards within the north-eastern area. Across the entire area, wet patches within the land were observed, indicative of depressions which may relate to previous extraction pits (see **Plate 23.1.4-13** below). The northern area had some undulations indicative of possible banks; however, this may have been a result of modern agricultural practices (see **Plate 23.1.4-14** below).



Plate 23.2.4-12 View from eastern corner looking west, looking at area of scrubland in north-eastern area.



Plate 23.1.4-13 View from western edge of area, looking east towards scrubland in north-eastern area, with some areas of undulations and depressions visible.



Plate 23.1.4-14 View from northernmost edge of area, looking south towards undulations in field, with area of scrubland towards the left.

23.1.4.3.5 *Post-medieval Park Boundary*

24. This area has been identified as containing an earthwork indicative of a possible post-medieval park boundary on the NHER and from aerial photographs (**DEPSEP ID 1239**) (**Annex 23.1.3**, **Figure 23.1.2**, **Map 27**). The feature lies within an arable field used which also contains records of multi-period finds from the Roman period to the 19th century (**DEPSEP ID 845**).
25. At the time of the survey, the field contained a crop of oil seed rape and was not fully accessible. However, the varying heights of the crop provided indications of some undulations in the vicinity of the where the earthwork is recorded from aerial photographs (see **Plate 23.1.4-15** and **Plate 23.1.4-16** below).



Plate 23.1.4-15 View from south-eastern corner of field, looking north towards undulations towards the centre of the field.



Plate 23.1.4-16 View from south-eastern edge of field, looking north-east towards undulations near the centre of the field.

23.1.4.3.6 Possible medieval toft

26. This area is identified by APS as containing extant platforms and ditched enclosures relating to former medieval tofts (**APS_067**), with the NHER recording a possible medieval toft within the same field (**DEPSEP ID 962**) (**Annex 23.1.3, Figure 23.1.2, Map 22**).
27. At the time of the survey, the land was not accessible due to livestock being present within the field. From the edge of the field, it was observed that whilst the general topography was flat, some undulations were visible, which may be indicative of the possible medieval toft (see **Plate 23.1.4-17** and **Plate 23.1.4-18** below).



Plate 23.1.4-17 View from western edge of area, looking east into field.



Plate 23.1.4-18 View from western edge of area, looking east into field.

23.1.4.3.7 *Two possible medieval building platforms*

28. Located to the south of Fakenham Road, Morton on the Hill is a record of two extant oblong mounds thought to be possible medieval building platforms (**DEPSEP ID 1066**) and the site of St Mary's Church (**DEPSEP ID 1009**) with the rest of the field containing earthworks and cropmarks indicative of medieval to post-medieval boundaries and drains on the valley floor (**DEPSEP ID 1046**). Within the northern extent of the area are several records of multi-period finds dating from the Neolithic to the post-medieval periods (**DEPSEP ID 535, 396, 912**), alongside cropmarks of ring ditches (**DEPSEP ID 663, 669**), and cropmarks of a possible causewayed ring ditch (**DEPSEP ID 627**) (**Annex 23.1.3, Figure 23.1.2, Map 19**).
29. The area was split into several fields with a strip of woodland within the east of the area surrounding Morton Lodge to the north-east. The northern most field had been harvested although not recently, with some sunflower crop along the southern edge remaining. The topography was generally flat with wide, shallow undulations, although no historic earthworks relating to previous field boundaries and drains were apparent (see **Plate 23.1.4-19** and **Plate 23.1.4-20** below).
30. The southern half of the area, beyond the strip of woodland, was pasture with a few interspersed trees. Again, the topography was generally flat and intersected by large drainage ditches. There was some scarring on the land near the drainage ditches that may be indicative of medieval to post-medieval boundaries and drains (see **Plate 23.1.4-21** and **Plate 23.1.4-22** below).
31. As for the possible medieval building platforms and possible site of St Mary's church, there was little to no evidence in the fields of earthworks relating to these heritage assets. A drainage ditch was observed as intersecting this area (see **Plate 23.1.4-23** below).



Plate 23.1.4-19 View from northernmost field, looking south-west across landscape – no visible earthworks.



Plate 23.1.4-20 View from northernmost field, looking south-west across landscape – no visible earthworks.



Plate 23.1.4-21 View from centre of southern half of area, looking south, with possible boundary or drainage feature in centre of photograph. Existing drainage ditch in background to right of photograph.



Plate 23.1.4-22 View from centre of southern half of area, looking north, with possible boundary or drainage feature in centre of photograph. Current drainage ditch in background to left of photograph.



Plate 23.1.4-23 View from centre of southern area, looking towards area of medieval building platforms – no earthworks visible.

23.1.4.3.8 Undated rectilinear enclosure

32. This area was recorded as containing possible slight earthworks of an embanked rectilinear enclosure with a sunken interior visible on aerial imagery (**APS_190**). It is recorded on the NHER as an undated hollow (**DEPSEP ID 1192**) (**Annex 23.1.3, Figure 23.1.2, Map 5**). A previous building located to the south of this asset was previously a keepers cottage (noted on the NHER as Sandy Hill Cottage: **DEPSEP ID 1393**) built in 1896, with the surrounding land (including the area of the asset) overgrown with bracken and trees, which may have damaged the asset.
33. Whilst undulations were noted in the field, no obvious earthworks representative of an embanked rectilinear enclosure were apparent, although there was a slight depression which may relate to the sunken interior of the enclosure (see **Plate 23.1.4-24** below). However, to the immediate west of the sunken feature was a smaller possible rectilinear feature, estimated to be 3m x 2m, although it is unclear if this is in addition to the embanked rectilinear enclosure recorded on aerial imagery (see **Plate 23.1.4-25** below).



Plate 23.1.4-24 View from centre of garden, looking north towards possible sunken interior of the embanked rectilinear enclosure in centre of photograph.



Plate 23.1.4-25 View towards smaller rectilinear feature in northern end of garden, located to the west of the tree.

23.1.4.3.9 *Post-medieval field system*

34. This area is identified as containing post-medieval field boundaries that are visible as soil marks on aerial photographs (**APS_205**). The NHER record for this asset is confined to the north-western corner of the area (**DEPSEP ID 1270**). Also recorded within the western extent of this area, is the site of a World War II searchlight battery (**DEPSEP ID 1458**) (**Annex 23.1.3, Figure 23.1.2, Map 2**).
35. Access was not granted to this area at the time of the heritage walkover survey and as such could not be fully assessed, however images were taken from publicly accessible points, such as the road, from which some of the area was visible. Of that which was viewed, it was clear that the land was split into arable fields, some which contained crops and others which had recently been harvested. Some undulations were noted across the area towards the east (see **Plate 23.1.4-26**), although it is unclear whether these relate to former field boundaries.



Plate 23.1.4-26 View from western edge of area looking east, with undulations in the field in the far distance.

23.1.4.3.10 *World War II trenches and possible pillbox*

36. This area is identified as being the site of World War II trenches and a possible pillbox (**DEPSEP ID 1460**) (**Annex 23.1.3, Figure 23.1.2, Map 2**).
37. At the time of the survey, no access was granted to the area and no views of the asset were available from publicly accessible areas, therefore the condition survey could not be carried out.

23.1.4.3.11 *Medieval moated site south of Rosedale Farm*

38. This area is identified as a moated complex with enclosures, fishponds and the line of an old road, which also corresponds with the NHER (**DEPSEP ID 830**). The area is also a Scheduled Monument (**DEPSEP ID 11**). Also recorded within the area are several multi period finds from the prehistoric to modern periods (**DEPSEP ID 372** and **868**), and medieval to post-medieval linear features (**DEPSEP ID 367**) (**Annex 23.1.3, Figure 23.1.1, Map 2** and **Figure 23.1.2, Map 2**).
39. At the time of the survey, no access was granted to the area and no views of the asset were available from publicly accessible areas, therefore the condition survey could not be carried out.

23.1.4.3.12 *World War II pillbox*

40. This is a rare type 2/20 design World War II pillbox (**DEPSEP ID 1596**) that was thought to be overgrown, however during the heritage site walkover survey it was found to be in very good condition (see **Plate 23.1.4-27** and **Plate 23.1.4-28** below) (**Annex 23.1.3, Figure 23.1.2, Map 2**).



Plate 23.1.4-27 View of southern face of pillbox, looking north.



Plate 23.1.4-28 View of south-western face of pillbox, looking east.

23.1.4.3.13 Ruins of Weybourne Priory of the Blessed Virgin and All Saints

41. This area has been identified as containing the earthworks and foundations of the Late Saxon Weybourne Priory, which also includes ponds and a holloway or approach track. At the time of the heritage site walkover survey, the area was only partly accessible although views of the asset were available from publicly accessible areas. The structural remains of the ruins of Weybourne Priory are adjacent to All Saints Church (see [Plate 23.1.4-29](#) and [Plate 23.1.4-30](#) below).
42. The area is recorded on the NHER (**DEPSEP ID 934** and **1116**) and is also a Scheduled Monument (**DEPSEP ID 10**) ([Annex 23.1.3](#), [Figure 23.1.1](#), [Map 2](#) and [Figure 23.1.2](#), [Map 2](#)).



Plate 23.1.4-29 View of ruins of Weybourne Priory, looking north.



Plate 23.1.4-30 View of ruins of Weybourne Priory, looking north, with All Saints Church to the left of the photograph.

23.1.4.3.14 *World War II pillbox*

43. This asset is recorded as an extant military pillbox on the NHER and from aerial photographs (**DEPSEP ID 1409 / APS_235**) (**Annex 23.1.3, Figure 23.1.2, Map 2**).
44. At the time of the heritage site walkover survey, no access was granted to the area and no views of the asset were available from publicly accessible areas, therefore the condition survey could not be carried out.

23.1.4.3.15 *Post-medieval field system*

45. This area is identified from aerial photographs as containing eroded banks indicative of a likely post-enclosure field system which has been removed to facilitate agriculture and/or modern military activity (**APS_242**). The area is also recorded as being the site of multi-period features and finds on the NHER (**DEPSEP ID 1622**) (**Annex 23.1.3, Figure 23.1.2, Map 2**).
46. At the time of the heritage walkover survey, access was not granted and as such could not be fully assessed, however views were available from publicly accessible points such as the Norfolk coastal walk to the north. Of that which was visible, the land was in arable use and appeared to have been recently harvested. There were some wide undulations across the field, although no obvious earthworks were visible (see **Plate 23.1.4-31** below).



Plate 23.1.4-31 View from the Norfolk coastal walk to the north, looking across the area, looking south.

5.1.1.1.1.1 World War II pillbox

47. This area is identified as a World War II Type 26v pillbox and is recorded on the NHER and from aerial photographs (**DEPSEP ID 1449 / APS_234**) (**Annex 23.1.3, Figure 23.1.2, Map 2**).
48. At the time of the heritage site walkover survey, access was not granted, and no views of the asset were available from publicly accessible areas, therefore the condition survey could not be carried out.

5.1.1.1.1.1 World War II pillbox

49. This area is identified as a World War II Type 24 pillbox and is recorded on the NHER and from aerial photographs (**DEPSEP ID 1450 / APS_237**) (**Annex 23.1.3, Figure 23.1.2, Map 2**).
50. At the time of the heritage site walkover survey, access was not granted and no views of the asset were available from publicly accessible areas, therefore the condition survey could not be carried out.

5.1.1.1.1.1 World War II pillboxes

51. This area is identified as containing two World War II pillboxes; Type 24 and Type 26, which are recorded on the NHER and from aerial photographs (**DEPSEP ID 1430 / APS_248**). The pillboxes are recorded on the NHER as being located within an area of World War II defensive structures (**DEPSEP ID 1513**), alongside an area of multi-period finds (**DEPSEP ID 1622**) (**Annex 23.1.3, Figure 23.1.2, Map 2**).
52. Both pillboxes are extant although slightly overgrown with vegetation (see **Plate 23.1.4-32** below), the window openings are boarded up and the structures are currently used for the storage of agricultural produce (grass silage bales).



Plate 23.1.4-32 View from the north, along Norfolk coastal walk, looking south towards the pillboxes.

23.1.4.3.16 Site of World War II military structures

53. This area is recorded as containing possible low or dug-in World War II structures on Water Hill, alongside cropmarks of possible World War I practice trenches along the coast (**APS_251**). The NHER also records the site of two possible World War II military structures (**DEPSEP ID 1511**) and the site of World War II slit trenches intersecting the area (**DEPSEP ID 1510**). Encompassing the area, the NHER records the site of World War I slit trenches (**DEPSEP ID 1407**), and a large area of multi-period features and finds which extends along the coast (**DEPSEP ID 1622**) (**Annex 23.1.3, Figure 23.1.2, Map 2**).
54. A concrete base of a former building was recorded which likely relates to one of the military structures recorded on the NHER, potentially a pillbox base, (see **Plate 23.1.4-33** below). No other structures or earthworks were visible.



Plate 23.1.4-33 View of concrete building base, looking south.

23.1.4.3.17 Site of post-medieval coastal defences

55. This area is identified as containing earthwork channels or trenches and banks that extend along the coast, possibly relating to the Armada defences and fortifications at Weybourne Hope (**DEPSEP ID 1191 / APS_253**). The area is also encompassed by Weybourne Camp (**DEPSEP ID 1274**) (**Annex 25.1.3, Figure 25.1.2, Map 2**).
56. Towards the centre, the area has some large undulations rising to a small hill (see **Plate 23.1.4-34** below). Areas of scrub made it difficult to see if any trenches or banks were extant. The topography was overall flat before reaching a large earthwork bank, which is most likely relating to the coastal defences (see **Plate 23.1.4-35** below). Generally, along the coastal walk there were no obvious features visible, only those within Weybourne Camp of large undulations that may be indicative of the earthwork channels (see **Plate 23.1.4-36** below).



Plate 23.1.4-34 View of undulations ascending a small hill towards centre of the area, looking west.



Plate 23.1.4-35 View of earthwork bank within Weybourne Camp, looking south from the Norfolk coastal walk



Plate 23.1.4-36 Wider view of area, looking west into Weybourne Camp.

23.1.4.4 Discussion

57. The heritage site walkover survey has confirmed the presence of eleven areas as containing extant historic earthworks, albeit to varying degrees, and four areas containing extant historic structures. This supports the existing records on the NHER and as recorded from aerial photographs and LiDAR data.
58. Of the areas visited, two did not contain extant historic earthworks or structures as identified on the NHER and from aerial photographs.
59. In the areas where earthworks survive as above ground heritage assets, it was noted that the majority of the earthworks were only visible as slight undulations within the landscape and were not particularly definitive as archaeological features.
60. In the areas where historic structures survive as above ground heritage assets, it was noted that the heritage assets were in generally good condition, such as the ruins of Weybourne Priory (**DEPSEP ID 10**) and the World War Two pillboxes observed (e.g. **DEPSEP ID 1596**), although some appeared to have been repurposed (**DEPSEP ID 1430**).
61. Earthworks are considered a rare resource due to the nature of the farming industry across Norfolk and as such their heritage importance is considered greater where they do survive and should be preserved as a heritage resource.
62. Further site visits may be required following refinement of the PEIR boundary incorporating any newly identified above ground heritage assets from the ongoing baseline data collation. The results of any additional heritage site walkover surveys will inform the final DCO application.